

Norwich to Tilbury

Volume 6: Environmental Statement

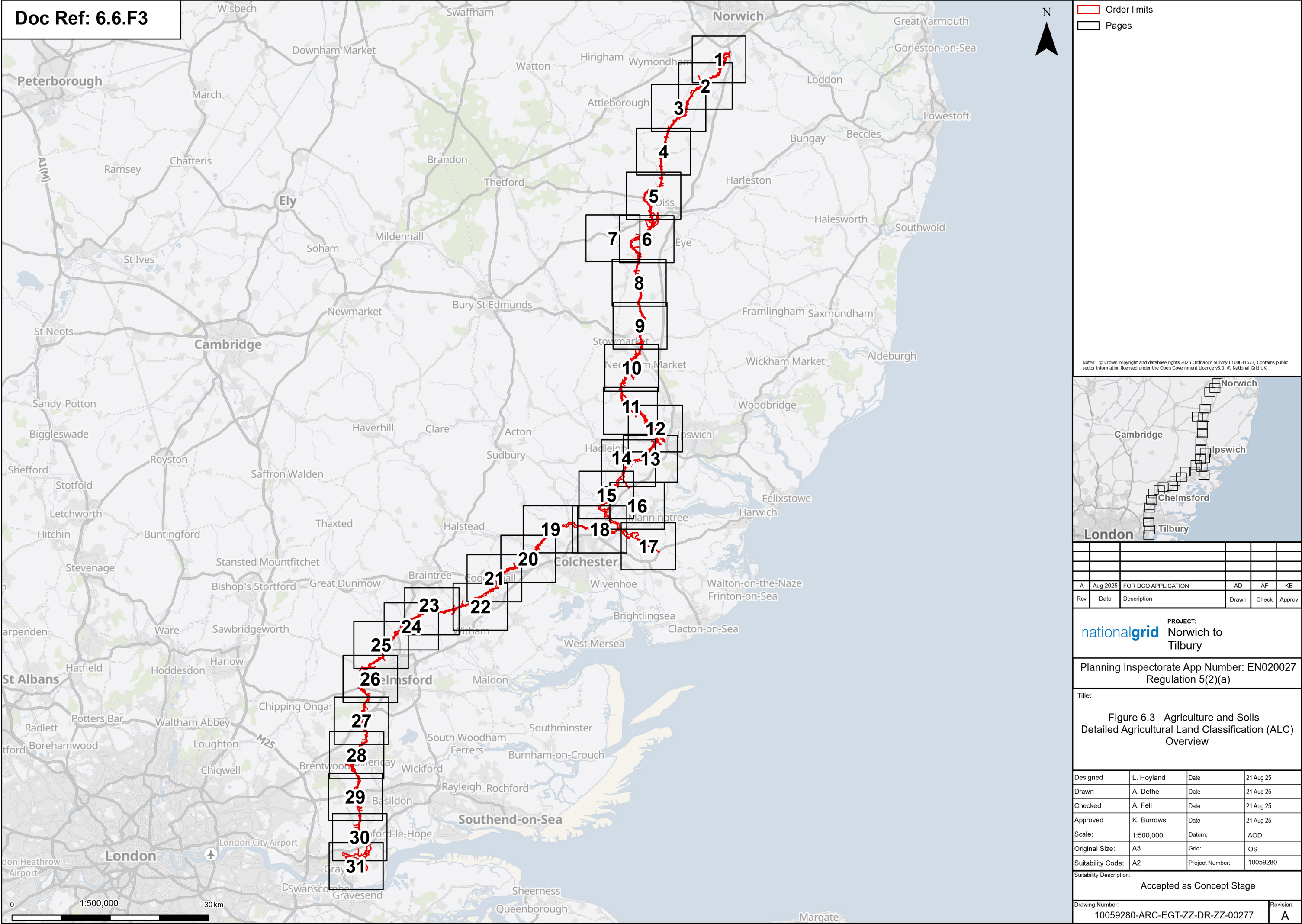
Document: 6.6.F3 Environmental Statement Figure 6.3 - Detailed Agricultural Land Classification (ALC) Mapping

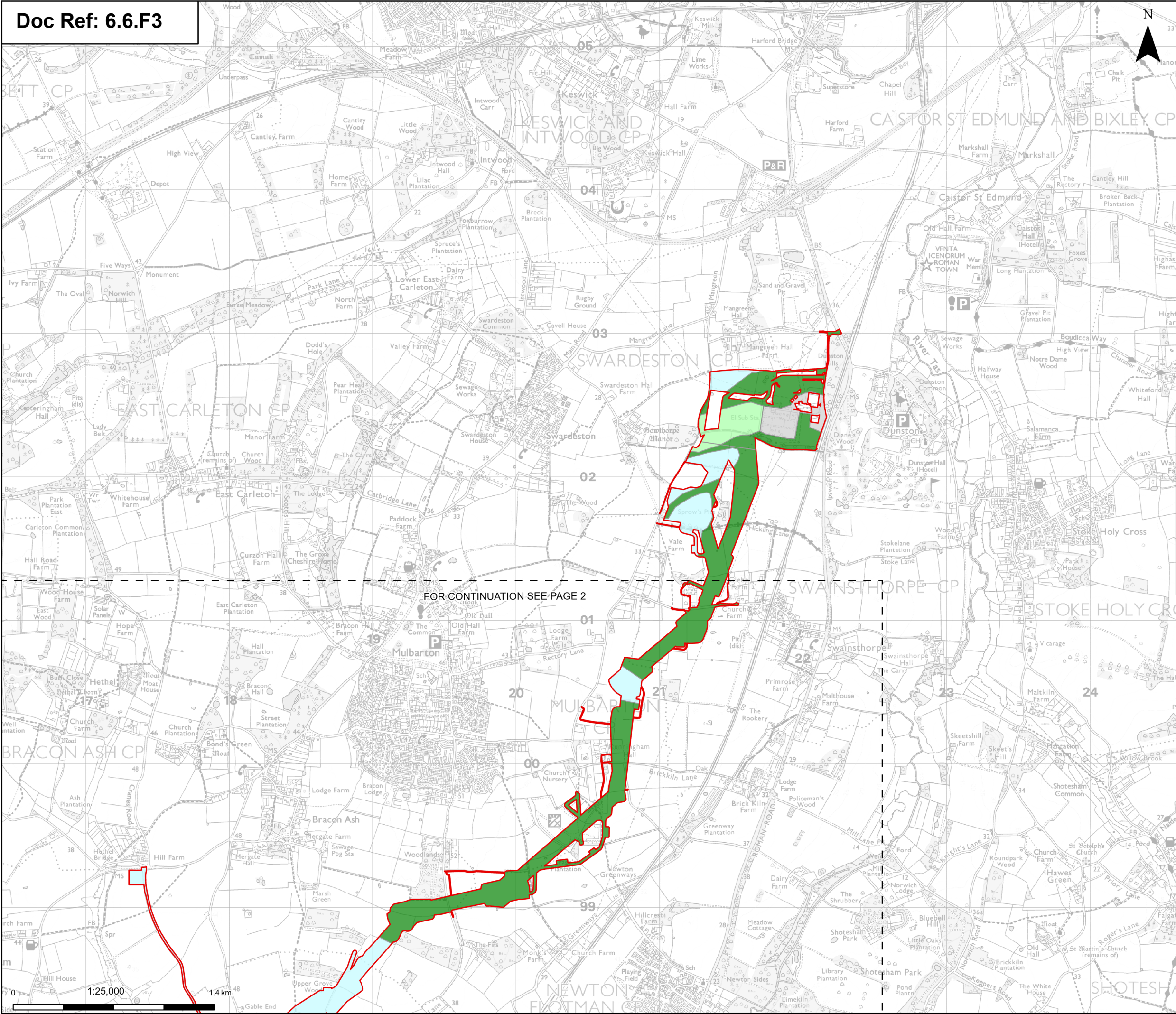
Final Issue A

August 2025

Planning Inspectorate Reference: EN020027

Infrastructure Planning (Applications: Prescribed Forms and Procedure) Regulations 2009 Regulation 5(2)(a)





Order limits

Sheet index outline

Discipline specific constraints

Agricultural Land Classification

Grade 2

Grade 3a

Grade 3b

Non- agricultural

Notes: © Crown copyright and database rights 2025 Ordnance Survey 0100031673, Contains public sector information licensed under the Open Government Licence v3.0, © National Grid UK

A	Aug 2025	FOR DCO APPLICATION	AD	AF	KB
Rev	Date	Description	Drawn	Check	Approv

PROJECT:

nationalgrid

Norwich to Tilbury

Planning Inspectorate App Number: EN020027

Regulation 5(2)(a)

Title:

Figure 6.3 - Agriculture and Soils - Detailed Agricultural Land Classification (ALC)

Page 1 of 31

Designed	L. Hoyland	Date	21 Aug 25
Drawn	A. Dethe	Date	21 Aug 25
Checked	A. Fell	Date	21 Aug 25
Approved	K. Burrows	Date	21 Aug 25
Scale:	1:25,000	Datum:	AOD
Original Size:	A3	Grid:	OS
Suitability Code:	A2	Project Number:	10059280
Suitability Description:			
Accepted as Concept Stage			

Drawing Number:

10059280-ARC-EGT-ZZ-DR-ZZ-00277

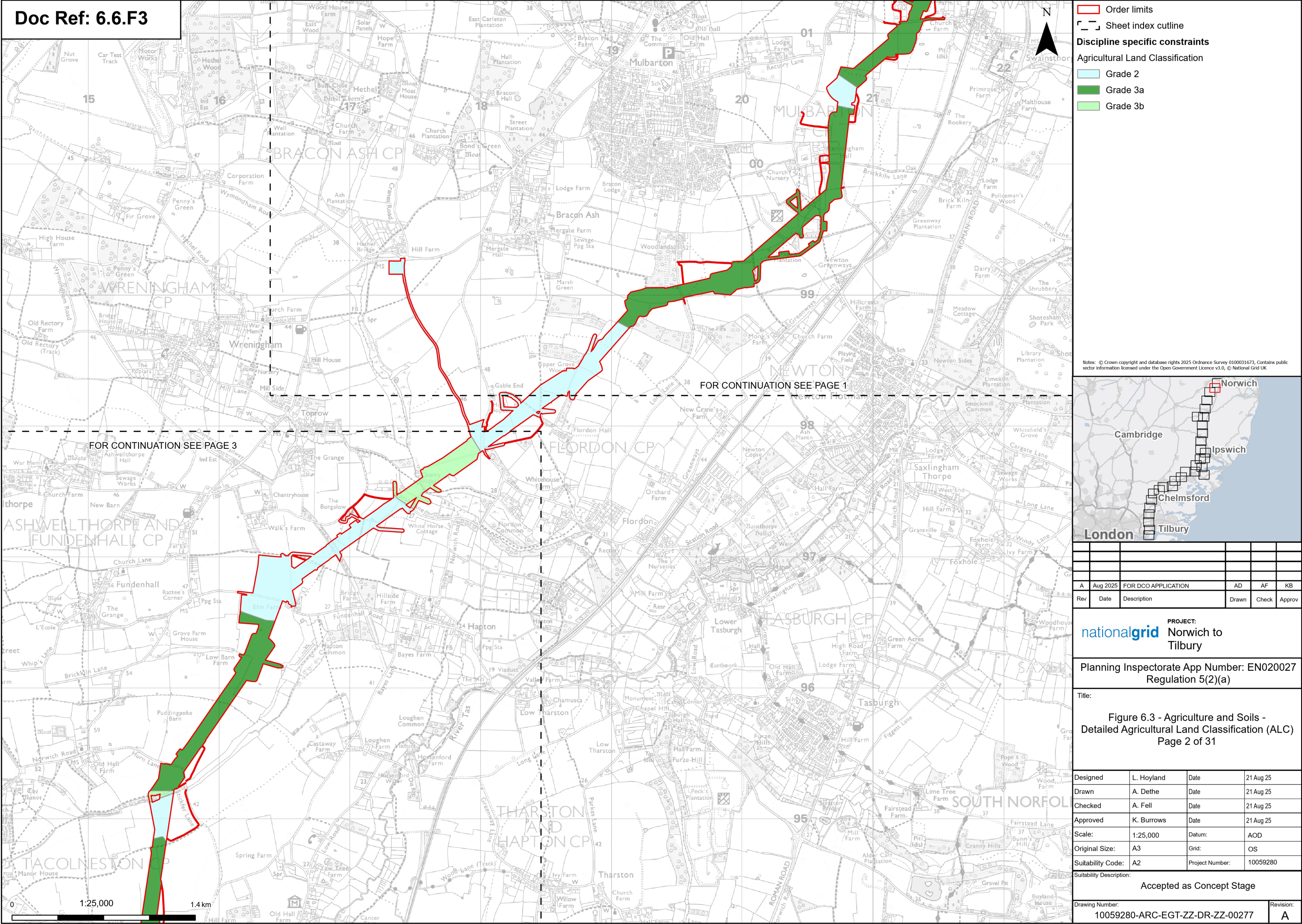
Revision:

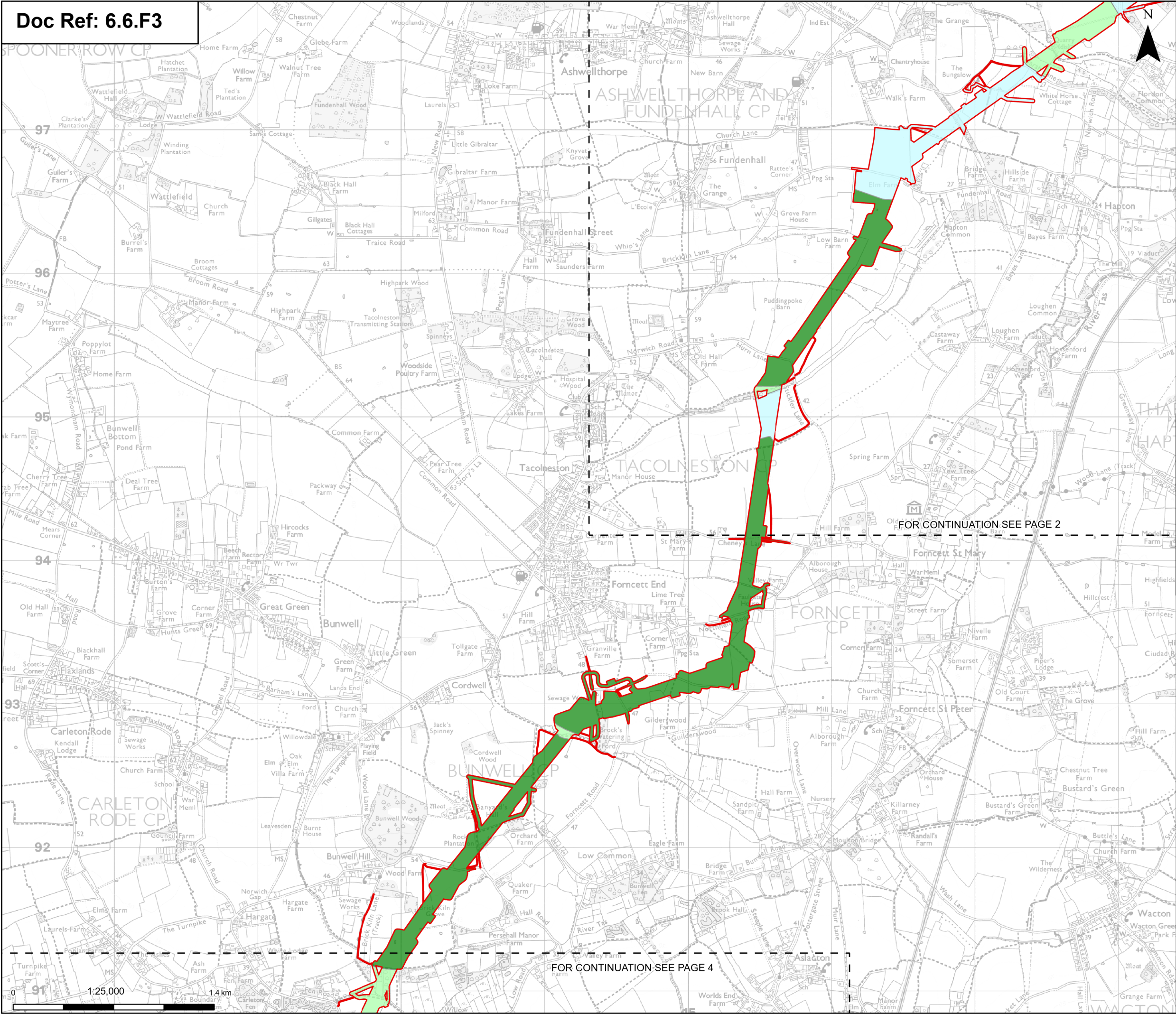
A

Print Date:

07-08-25 16:27:53

COPYRIGHT: NOT TO BE REPRODUCED WITHOUT THE WRITTEN PERMISSION OF NATIONAL GRID ELECTRICITY TRANSMISSION PLC





Order limits

Sheet index outline

Discipline specific constraints

Agricultural Land Classification

Grade 2

Grade 3a

Grade 3b

Notes: © Crown copyright and database rights 2025 Ordnance Survey 0100031673, Contains public sector information licensed under the Open Government Licence v3.0, © National Grid UK

A	Aug 2025	FOR DCO APPLICATION	AD	AF	KB
Rev	Date	Description	Drawn	Check	Approv

PROJECT:
Norwich to
Tilbury

Planning Inspectorate App Number: EN020027
Regulation 5(2)(a)

Title:

Figure 6.3 - Agriculture and Soils -
Detailed Agricultural Land Classification (ALC)
Page 3 of 31

Designed	L. Hoyland	Date	21 Aug 25
Drawn	A. Dethe	Date	21 Aug 25
Checked	A. Fell	Date	21 Aug 25
Approved	K. Burrows	Date	21 Aug 25
Scale:	1:25,000	Datum:	AOD
Original Size:	A3	Grid:	OS
Suitability Code:	A2	Project Number:	10059280
Suitability Description: Accepted as Concept Stage			

Drawing Number:
10059280-ARC-EGT-ZZ-DR-ZZ-00277

Revision:
A

Print Date: 07-08-25 16:28:02

COPYRIGHT: NOT TO BE REPRODUCED WITHOUT THE WRITTEN PERMISSION OF NATIONAL GRID ELECTRICITY TRANSMISSION PLC

FOR CONTINUATION SEE PAGE 3

FOR CONTINUATION SEE PAGE 5

Order limits

Sheet index outline

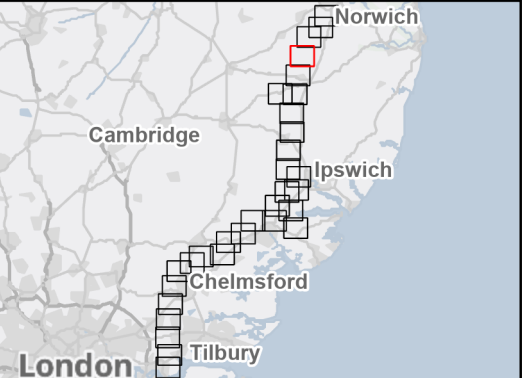
Discipline specific constraints

Agricultural Land Classification

Grade 3a

Grade 3b

Notes: © Crown copyright and database rights 2025 Ordnance Survey 0100031673, Contains public sector information licensed under the Open Government Licence v3.0, © National Grid UK



A	Aug 2025	FOR DCO APPLICATION	AD	AF	KB
Rev	Date	Description	Drawn	Check	Approv

PROJECT:
nationalgrid Norwich to
Tilbury

Planning Inspectorate App Number: EN020027
Regulation 5(2)(a)

Title:

Figure 6.3 - Agriculture and Soils -
Detailed Agricultural Land Classification (ALC)
Page 4 of 31

Designed	L. Hoyland	Date	21 Aug 25
Drawn	A. Dethe	Date	21 Aug 25
Checked	A. Fell	Date	21 Aug 25
Approved	K. Burrows	Date	21 Aug 25
Scale:	1:25,000	Datum:	AOD
Original Size:	A3	Grid:	OS
Suitability Code:	A2	Project Number:	10059280

Suitability Description:
Accepted as Concept Stage

Drawing Number: 10059280-ARC-EGT-ZZ-DR-ZZ-00277	Revision: A
--	----------------

FOR CONTINUATION SEE PAGE 4

FOR CONTINUATION SEE PAGE 7

FOR CONTINUATION SEE PAGE 6

Order limits

Sheet index outline

Project section line

Discipline specific constraints

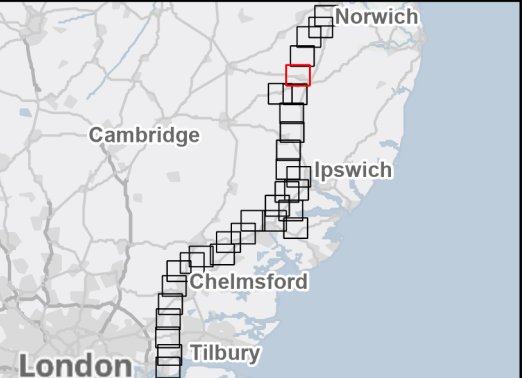
Agricultural Land Classification

Grade 2

Grade 3a

Grade 3b

Notes: © Crown copyright and database rights 2025 Ordnance Survey 0100031673, Contains public sector information licensed under the Open Government Licence v3.0, © National Grid UK



A	Aug 2025	FOR DCO APPLICATION	AD	AF	KB
Rev	Date	Description	Drawn	Check	Approv

PROJECT:
nationalgrid Norwich to
Tilbury

Planning Inspectorate App Number: EN020027
Regulation 5(2)(a)

Title:
Figure 6.3 - Agriculture and Soils -
Detailed Agricultural Land Classification (ALC)
Page 5 of 31

Designed	L. Hoyland	Date	21 Aug 25
Drawn	A. Dethe	Date	21 Aug 25
Checked	A. Fell	Date	21 Aug 25
Approved	K. Burrows	Date	21 Aug 25
Scale:	1:25,000	Datum:	AOD
Original Size:	A3	Grid:	OS
Suitability Code:	A2	Project Number:	10059280

Accepted as Concept Stage

Drawing Number:	Revision:
10059280-ARC-EGT-ZZ-DR-ZZ-00277	A

FOR CONTINUATION SEE PAGE 5

FOR CONTINUATION SEE PAGE 8

FOR CONTINUATION SEE PAGE 7

Order limits

Sheet index outline

Discipline specific constraints

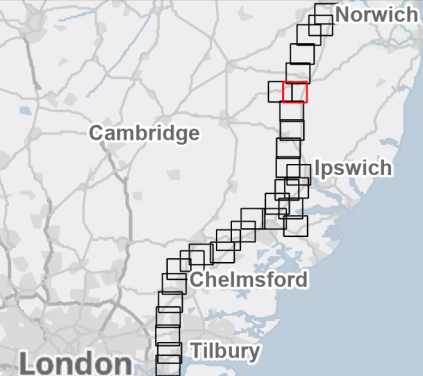
Agricultural Land Classification

Grade 2

Grade 3a

Grade 3b

Notes: © Crown copyright and database rights 2025 Ordnance Survey 0100031673, Contains public sector information licensed under the Open Government Licence v3.0, © National Grid UK



Rev	Date	Description	Drawn	Check	Approv
A	Aug 2025	FOR DCO APPLICATION	AD	AF	KB

PROJECT:
nationalgrid Norwich to
Tilbury

Planning Inspectorate App Number: EN020027
Regulation 5(2)(a)

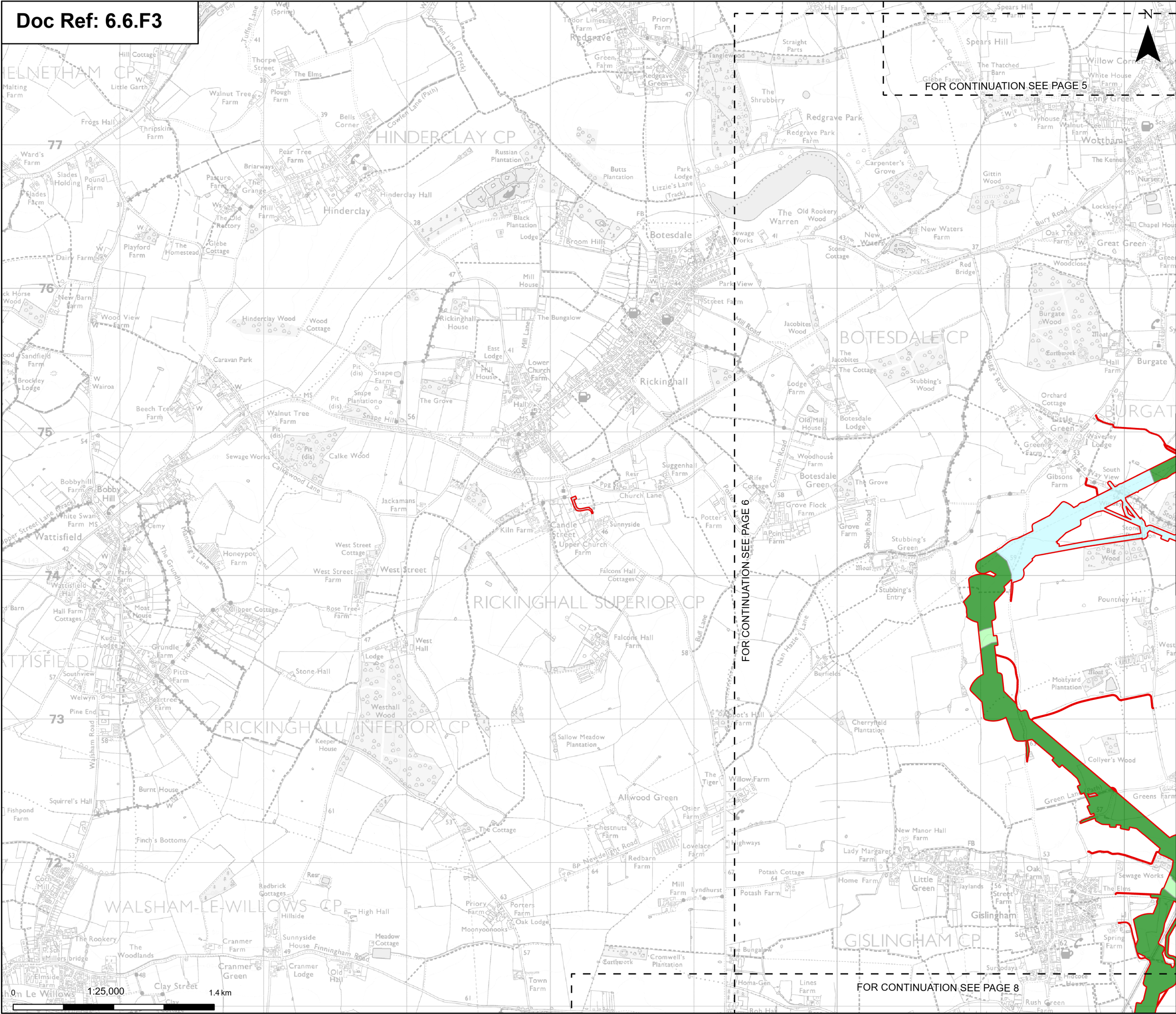
Title:

Figure 6.3 - Agriculture and Soils -
Detailed Agricultural Land Classification (ALC)
Page 6 of 31

Designed	L. Hoyland	Date	21 Aug 25
Drawn	A. Dethe	Date	21 Aug 25
Checked	A. Fell	Date	21 Aug 25
Approved	K. Burrows	Date	21 Aug 25
Scale:	1:25,000	Datum:	AOD
Original Size:	A3	Grid:	OS
Suitability Code:	A2	Project Number:	10059280
Suitability Description:			

Accepted as Concept Stage

Drawing Number:	Revision:
10059280-ARC-EGT-ZZ-DR-ZZ-00277	A



Order limits

Sheet index outline

Discipline specific constraints

Agricultural Land Classification

Grade 2

Grade 3a

Grade 3b

Non- agricultural

Notes: © Crown copyright and database rights 2025 Ordnance Survey 0100031673, Contains public sector information licensed under the Open Government Licence v3.0, © National Grid UK

A	Aug 2025	FOR DCO APPLICATION	AD	AF	KB
Rev	Date	Description	Drawn	Check	Approv

PROJECT:

nationalgrid Norwich to Tilbury

Planning Inspectorate App Number: EN020027
Regulation 5(2)(a)

Title:

Figure 6.3 - Agriculture and Soils -
Detailed Agricultural Land Classification (ALC)
Page 7 of 31

Designed	L. Hoyland	Date	21 Aug 25
Drawn	A. Dethe	Date	21 Aug 25
Checked	A. Fell	Date	21 Aug 25
Approved	K. Burrows	Date	21 Aug 25
Scale:	1:25,000	Datum:	AOD
Original Size:	A3	Grid:	OS
Suitability Code:	A2	Project Number:	10059280
Suitability Description: Accepted as Concept Stage			

Drawing Number:

10059280-ARC-EGT-ZZ-DR-ZZ-00277

Revision:

A

Order limits

Sheet index outline

Discipline specific constraints

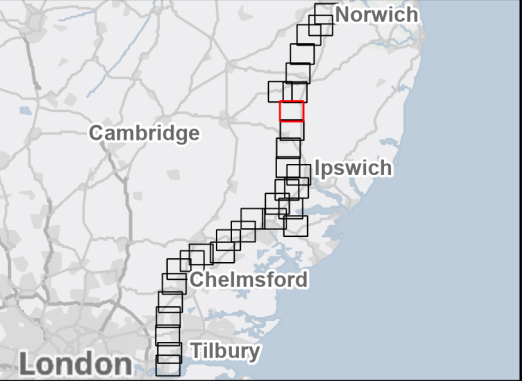
Agricultural Land Classification

Grade 2

Grade 3a

Grade 3b

Notes: © Crown copyright and database rights 2025 Ordnance Survey 0100031673, Contains public sector information licensed under the Open Government Licence v3.0, © National Grid UK



Rev	Date	Description	Drawn	Check	Approv
A	Aug 2025	FOR DCO APPLICATION	AD	AF	KB

PROJECT:
nationalgrid Norwich to
Tilbury

Planning Inspectorate App Number: EN020027
Regulation 5(2)(a)

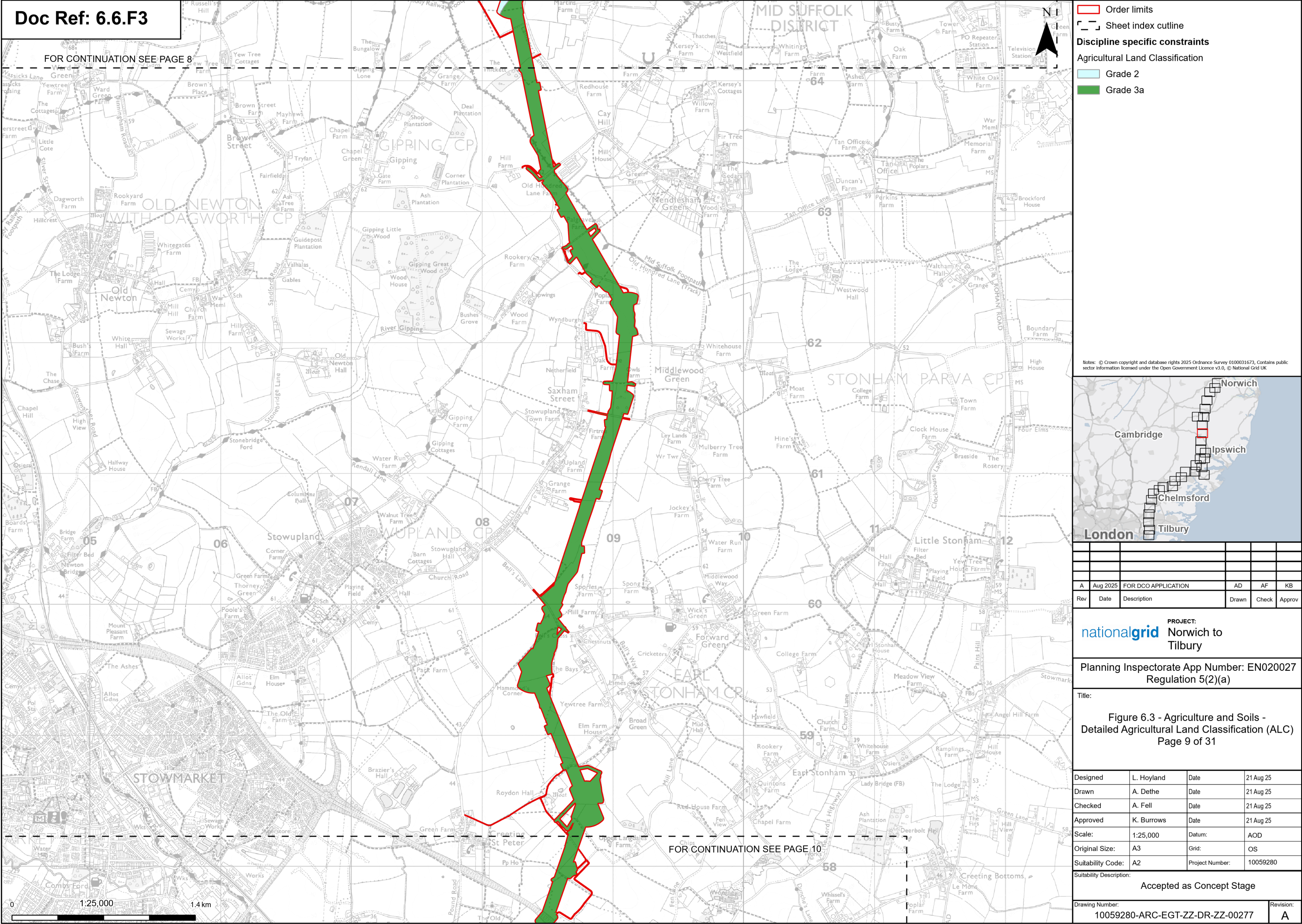
Title:

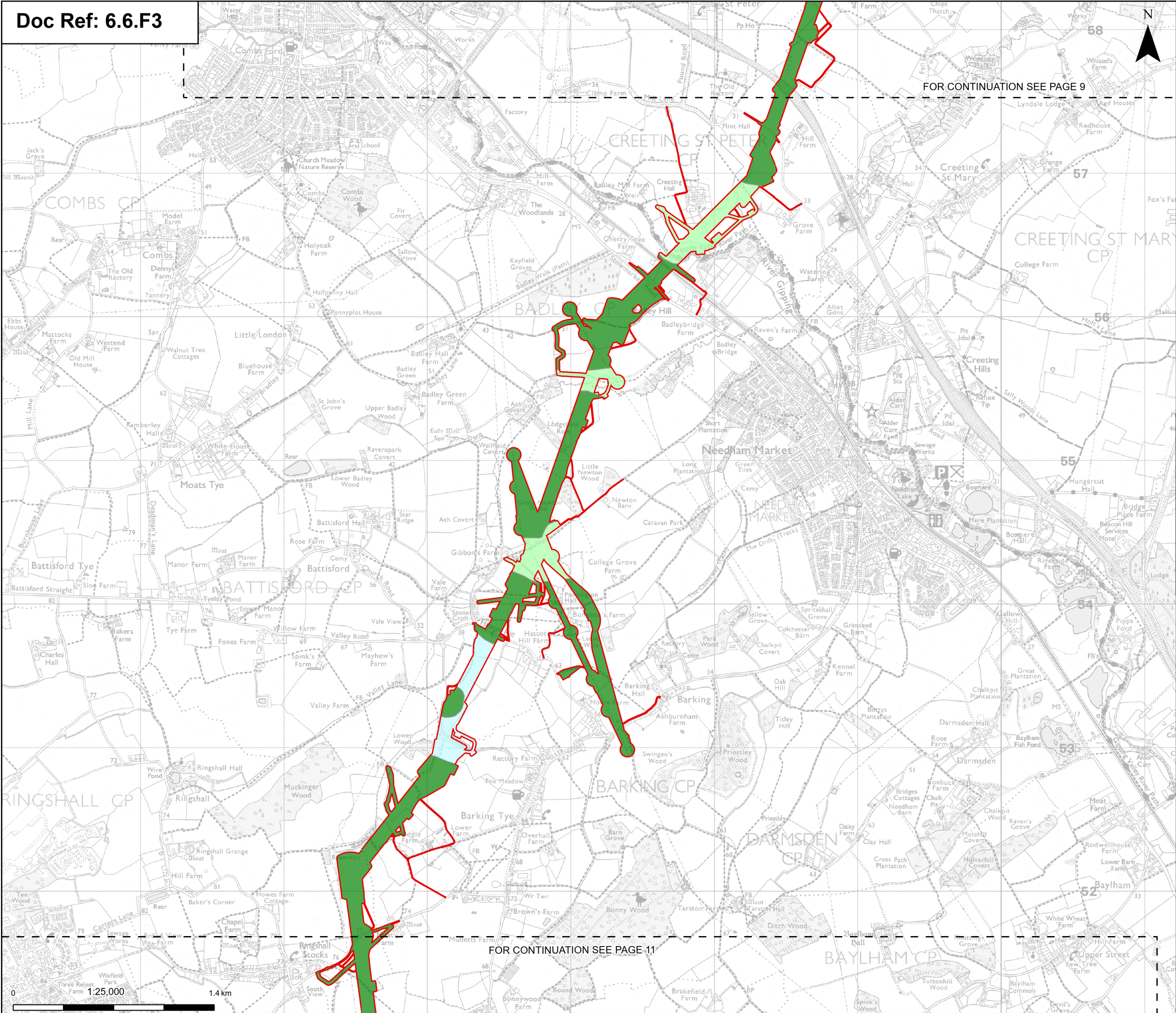
Figure 6.3 - Agriculture and Soils -
Detailed Agricultural Land Classification (ALC)
Page 8 of 31

Designed	L. Hoyland	Date	21 Aug 25
Drawn	A. Dethe	Date	21 Aug 25
Checked	A. Fell	Date	21 Aug 25
Approved	K. Burrows	Date	21 Aug 25
Scale:	1:25,000	Datum:	AOD
Original Size:	A3	Grid:	OS
Suitability Code:	A2	Project Number:	10059280

Accepted as Concept Stage

Drawing Number: 10059280-ARC-EGT-ZZ-DR-ZZ-00277	Revision: A
--	----------------





Order limits

Sheet index outline

Discipline specific constraints

Agricultural Land Classification

Grade 2

Grade 3a

Grade 3b

Notes: © Crown copyright and database rights 2025 Ordnance Survey 0100031673, Contains public sector information licensed under the Open Government Licence v3.0, © National Grid UK

A	Aug 2025	FOR DCO APPLICATION	AD	AF	KB
Rev	Date	Description	Drawn	Check	Approv

PROJECT:

Norwich to Tilbury

Planning Inspectorate App Number: EN020027
Regulation 5(2)(a)

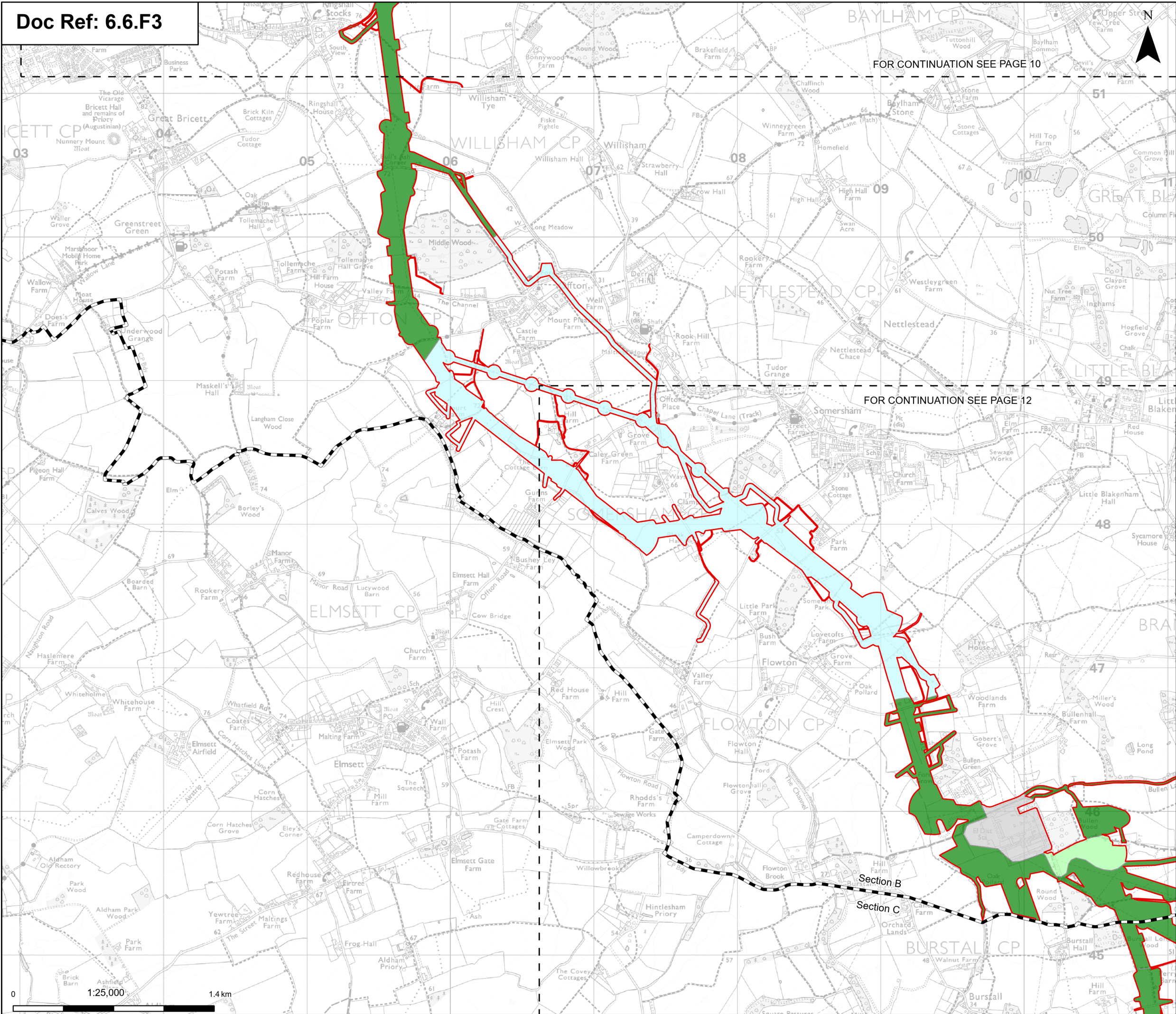
Title:

Figure 6.3 - Agriculture and Soils -
Detailed Agricultural Land Classification (ALC)
Page 10 of 31

Designed	L. Hoyland	Date	21 Aug 25
Drawn	A. Dethe	Date	21 Aug 25
Checked	A. Fell	Date	21 Aug 25
Approved	K. Burrows	Date	21 Aug 25
Scale:	1:25,000	Datum:	AOD
Original Size:	A3	Grid:	OS
Suitability Code:	A2	Project Number:	10059280
Suitability Description: Accepted as Concept Stage			
Drawing Number: 10059280-ARC-EGT-ZZ-DR-ZZ-00277			Revision: A

Print Date: 07-08-25 16:28:36

COPYRIGHT: NOT TO BE REPRODUCED WITHOUT THE WRITTEN PERMISSION OF NATIONAL GRID ELECTRICITY TRANSMISSION PLC



Order limits

Sheet index outline

Project section line

Discipline specific constraints

Agricultural Land Classification

Grade 2

Grade 3a

Grade 3b

Non- agricultural

Notes: © Crown copyright and database rights 2025 Ordnance Survey 0100031673, Contains public sector information licensed under the Open Government Licence v3.0, © National Grid UK

A	Aug 2025	FOR DCO APPLICATION	AD	AF	KB
Rev	Date	Description	Drawn	Check	Approv

PROJECT:

Norwich to Tilbury

Planning Inspectorate App Number: EN020027
Regulation 5(2)(a)

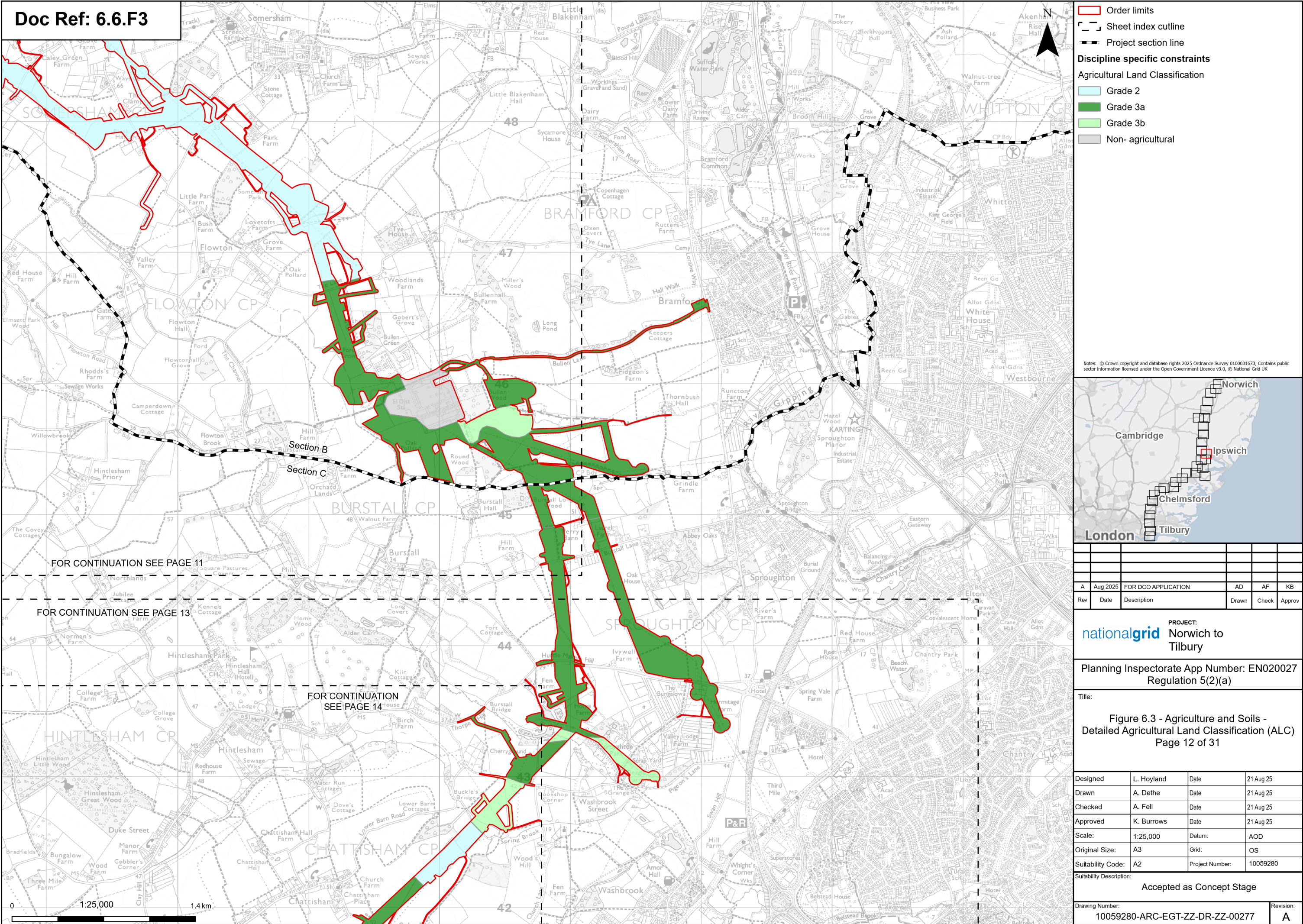
Title:

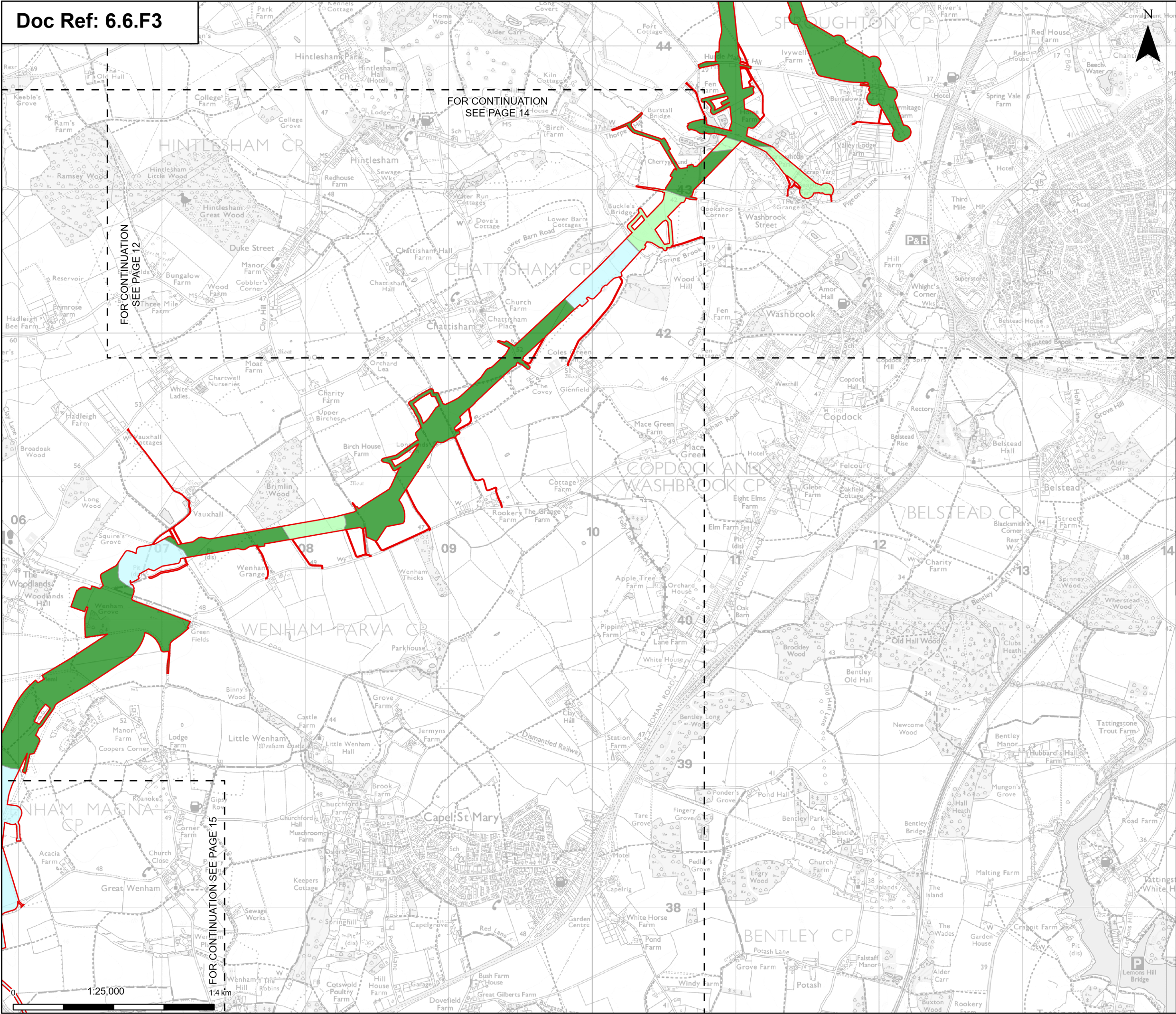
Figure 6.3 - Agriculture and Soils -
Detailed Agricultural Land Classification (ALC)
Page 11 of 31

Designed	L. Hoyland	Date	21 Aug 25
Drawn	A. Dethe	Date	21 Aug 25
Checked	A. Fell	Date	21 Aug 25
Approved	K. Burrows	Date	21 Aug 25
Scale:	1:25,000	Datum:	AOD
Original Size:	A3	Grid:	OS
Suitability Code:	A2	Project Number:	10059280
Suitability Description: Accepted as Concept Stage			
Drawing Number: 10059280-ARC-EGT-ZZ-DR-ZZ-00277			Revision: A

Print Date: 07-08-25 16:28:41

COPYRIGHT: NOT TO BE REPRODUCED WITHOUT THE WRITTEN PERMISSION OF NATIONAL GRID ELECTRICITY TRANSMISSION PLC





Order limits

Sheet index outline

Discipline specific constraints

Agricultural Land Classification

Grade 2

Grade 3a

Grade 3b

Notes: © Crown copyright and database rights 2025 Ordnance Survey 0100031673, Contains public sector information licensed under the Open Government Licence v3.0, © National Grid UK

A	Aug 2025	FOR DCO APPLICATION	AD	AF	KB
Rev	Date	Description	Drawn	Check	Approv

PROJECT:
nationalgrid Norwich to
Tilbury

Planning Inspectorate App Number: EN020027
Regulation 5(2)(a)

Title:

Figure 6.3 - Agriculture and Soils -
Detailed Agricultural Land Classification (ALC)
Page 13 of 31

Designed	L. Hoyland	Date	21 Aug 25
Drawn	A. Dethe	Date	21 Aug 25
Checked	A. Fell	Date	21 Aug 25
Approved	K. Burrows	Date	21 Aug 25
Scale:	1:25,000	Datum:	AOD
Original Size:	A3	Grid:	OS
Suitability Code:	A2	Project Number:	10059280

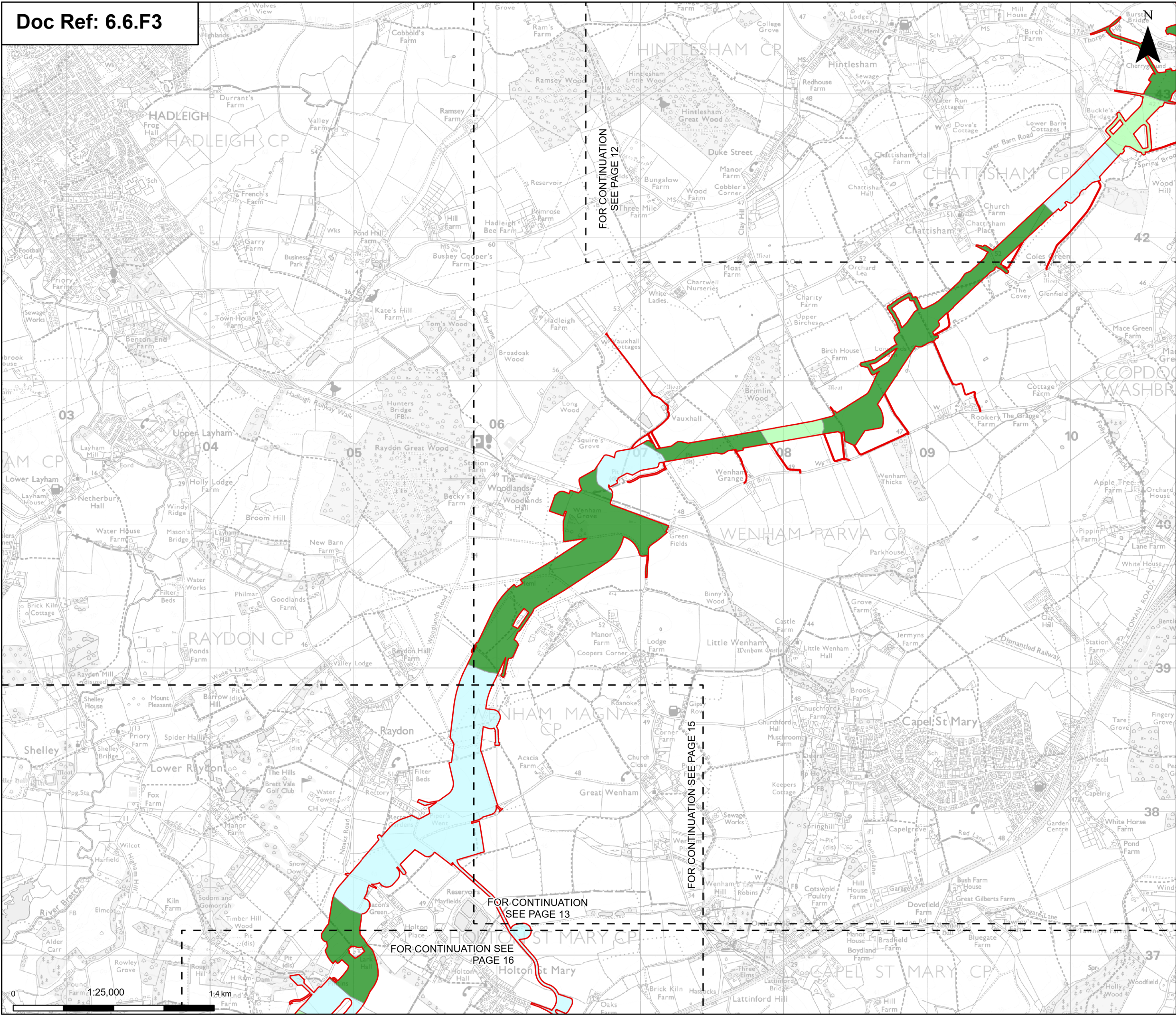
Suitability Description:
Accepted as Concept Stage

Drawing Number:
10059280-ARC-EGT-ZZ-DR-ZZ-00277

Revision:
A

Print Date: 07-08-25 16:28:50

COPYRIGHT: NOT TO BE REPRODUCED WITHOUT THE WRITTEN PERMISSION OF NATIONAL GRID ELECTRICITY TRANSMISSION PLC



Order limits

Sheet index outline

Discipline specific constraints

Agricultural Land Classification

Grade 2

Grade 3a

Grade 3b

Notes: © Crown copyright and database rights 2025 Ordnance Survey 0100031673, Contains public sector information licensed under the Open Government Licence v3.0, © National Grid UK

A	Aug 2025	FOR DCO APPLICATION	AD	AF	KB
Rev	Date	Description	Drawn	Check	Approv

PROJECT:

nationalgrid

Norwich to Tilbury

Planning Inspectorate App Number: EN020027 Regulation 5(2)(a)

Title:

Figure 6.3 - Agriculture and Soils - Detailed Agricultural Land Classification (ALC) Page 14 of 31

Designed	L. Hoyland	Date	21 Aug 25
Drawn	A. Dethe	Date	21 Aug 25
Checked	A. Fell	Date	21 Aug 25
Approved	K. Burrows	Date	21 Aug 25
Scale:	1:25,000	Datum:	AOD
Original Size:	A3	Grid:	OS
Suitability Code:	A2	Project Number:	10059280
Suitability Description: <div>Accepted as Concept Stage</div>			

Drawing Number:

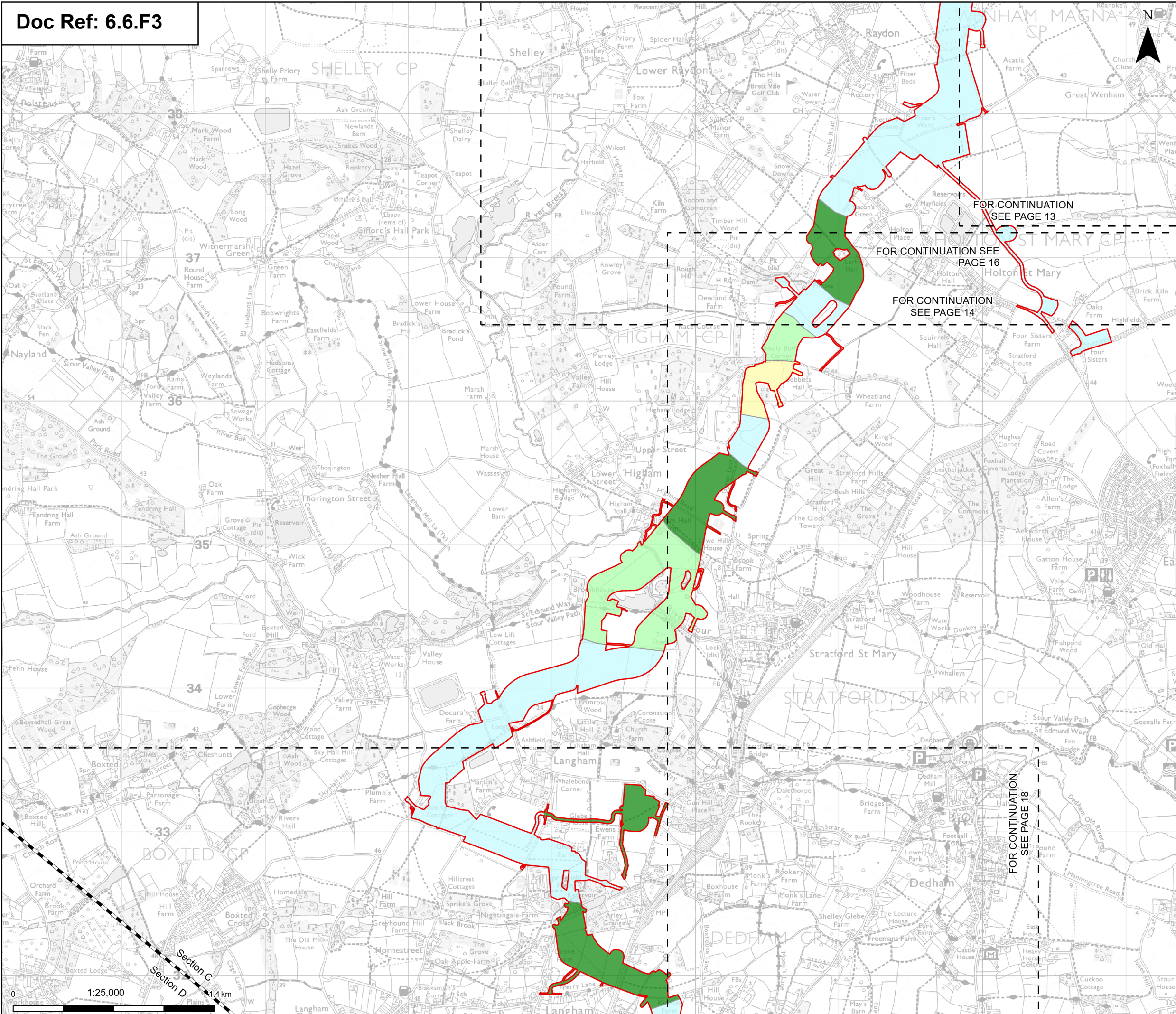
10059280-ARC-EGT-ZZ-DR-ZZ-00277

Revision:

A

Print Date:07-08-25 16:28:55

COPYRIGHT: NOT TO BE REPRODUCED WITHOUT THE WRITTEN PERMISSION OF NATIONAL GRID ELECTRICITY TRANSMISSION PLC



Order limits

Sheet index outline

Project section line

Discipline specific constraints

Agricultural Land Classification

Grade 2

Grade 3a

Grade 3b

Grade 4

Notes: © Crown copyright and database rights 2025 Ordnance Survey 0100031673, Contains public sector information licensed under the Open Government Licence v3.0, © National Grid UK

A	Aug 2025	FOR DCO APPLICATION	AD	AF	KB
Rev	Date	Description	Drawn	Check	Approv

PROJECT:

nationalgrid Norwich to Tilbury

Planning Inspectorate App Number: EN020027
Regulation 5(2)(a)

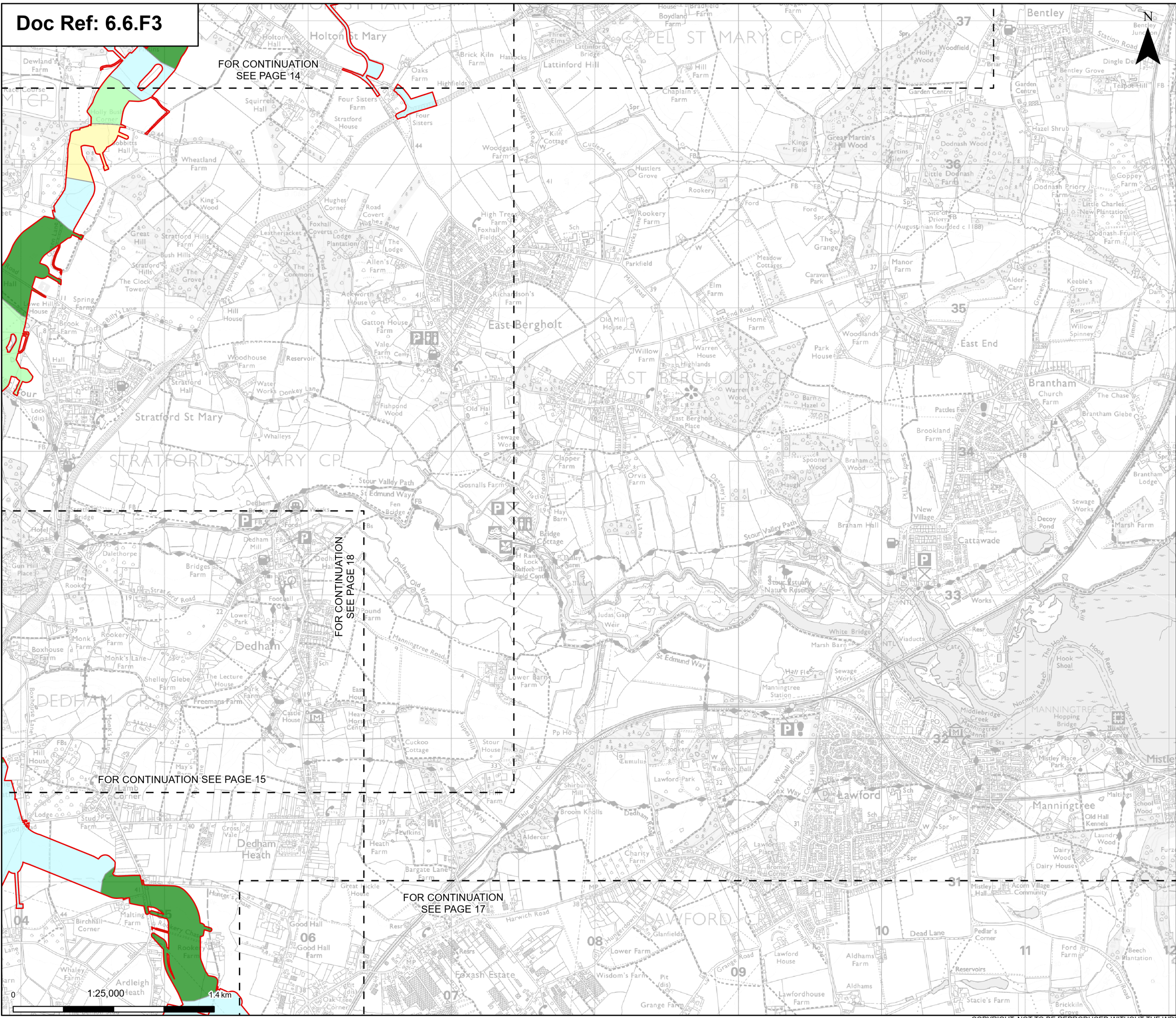
Title:

Figure 6.3 - Agriculture and Soils -
Detailed Agricultural Land Classification (ALC)
Page 15 of 31

Designed	L. Hoyland	Date	21 Aug 25
Drawn	A. Dethe	Date	21 Aug 25
Checked	A. Fell	Date	21 Aug 25
Approved	K. Burrows	Date	21 Aug 25
Scale:	1:25,000	Datum:	AOD
Original Size:	A3	Grid:	OS
Suitability Code:	A2	Project Number:	10059280
Suitability Description: Accepted as Concept Stage			

Drawing Number:
10059280-ARC-EGT-ZZ-DR-ZZ-00277

Revision:
A



Order limits

Sheet index outline

Discipline specific constraints

Agricultural Land Classification

Grade 2

Grade 3a

Grade 3b

Grade 4

Notes: © Crown copyright and database rights 2025 Ordnance Survey 0100031673, Contains public sector information licensed under the Open Government Licence v3.0, © National Grid UK

A	Aug 2025	FOR DCO APPLICATION	AD	AF	KB
Rev	Date	Description	Drawn	Check	Approv

PROJECT:
Norwich to
Tilbury

Planning Inspectorate App Number: EN020027
Regulation 5(2)(a)

Title:

Figure 6.3 - Agriculture and Soils -
Detailed Agricultural Land Classification (ALC)
Page 16 of 31

Designed	L. Hoyland	Date	21 Aug 25
Drawn	A. Dethe	Date	21 Aug 25
Checked	A. Fell	Date	21 Aug 25
Approved	K. Burrows	Date	21 Aug 25
Scale:	1:25,000	Datum:	AOD
Original Size:	A3	Grid:	OS
Suitability Code:	A2	Project Number:	10059280
Suitability Description: Accepted as Concept Stage			

Drawing Number:
10059280-ARC-EGT-ZZ-DR-ZZ-00277

Revision:
A

Print Date: 07-08-25 16:29:05

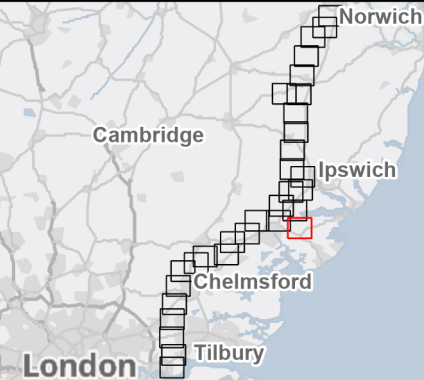
COPYRIGHT: NOT TO BE REPRODUCED WITHOUT THE WRITTEN PERMISSION OF NATIONAL GRID ELECTRICITY TRANSMISSION PLC

FOR CONTINUATION SEE PAGE 16

FOR CONTINUATION SEE PAGE 18

- Order limits
- Sheet index outline
- Discipline specific constraints
- Agricultural Land Classification
- Grade 1
 - Grade 2
 - Grade 3a

Notes: © Crown copyright and database rights 2025 Ordnance Survey 0100031673, Contains public sector information licensed under the Open Government Licence v3.0, © National Grid UK



Rev	Date	Description	Drawn	Check	Approv
A	Aug 2025	FOR DCO APPLICATION	AD	AF	KB

PROJECT:
nationalgrid Norwich to
Tilbury

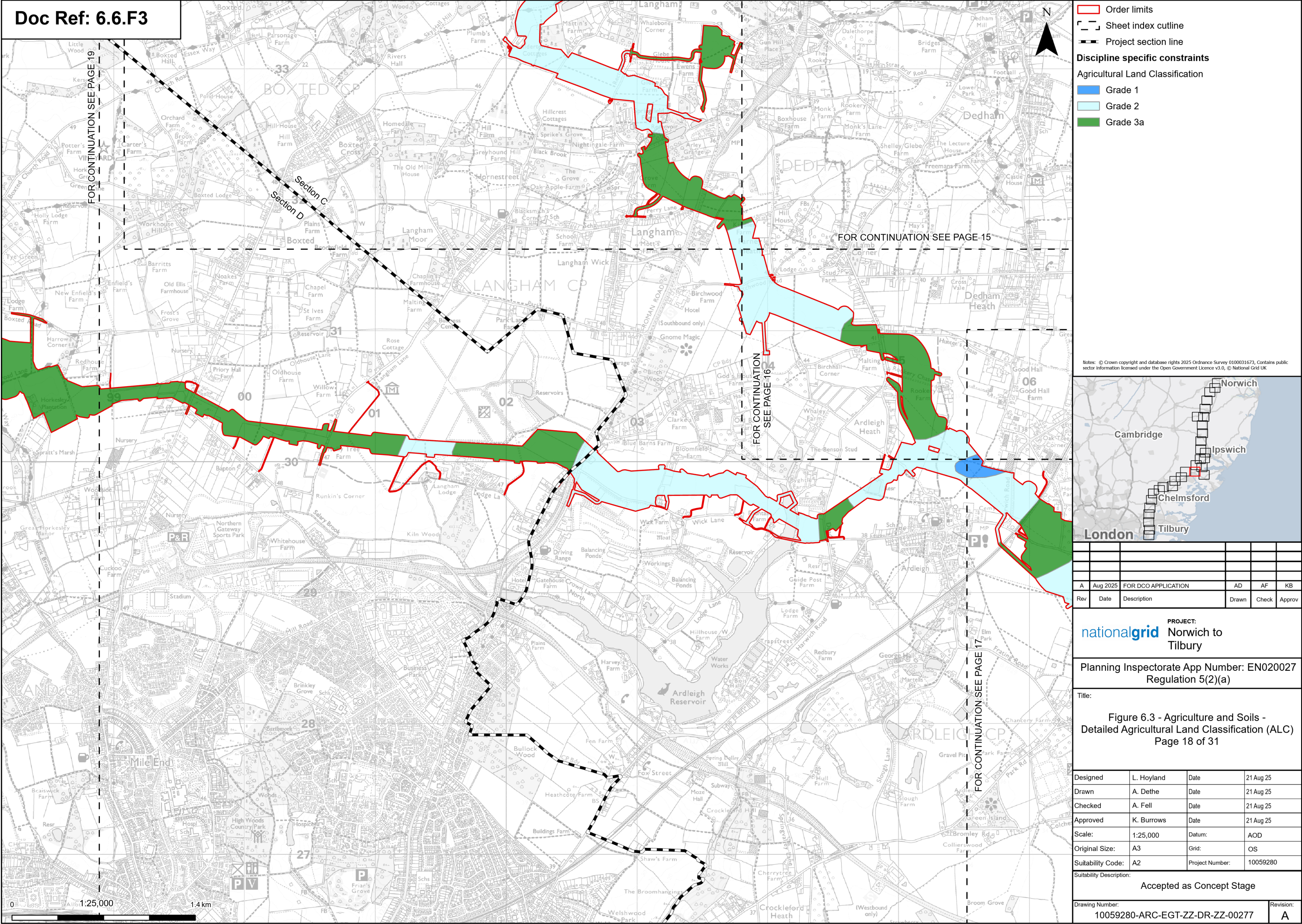
Planning Inspectorate App Number: EN020027
Regulation 5(2)(a)

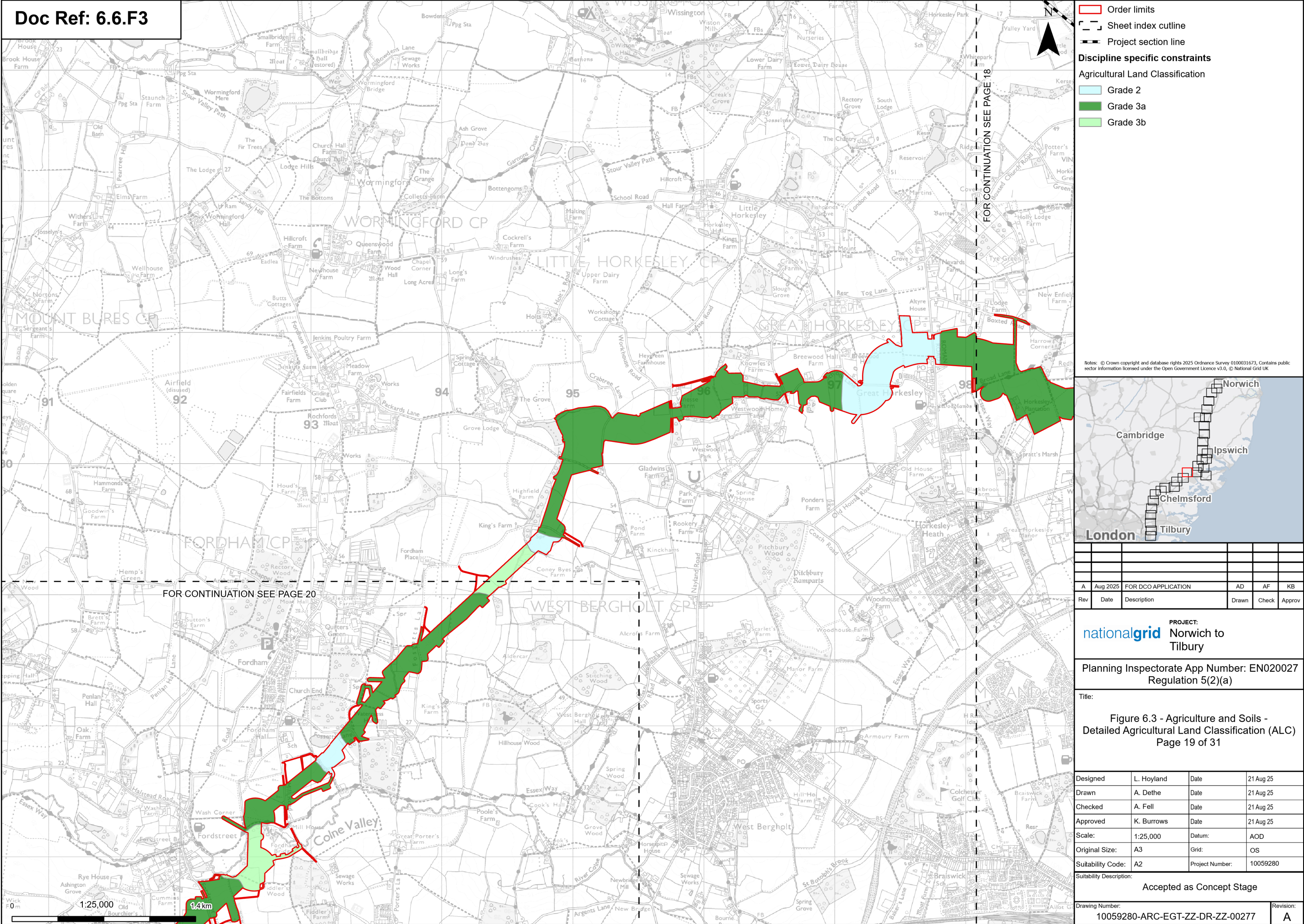
Title:
Figure 6.3 - Agriculture and Soils -
Detailed Agricultural Land Classification (ALC)
Page 17 of 31

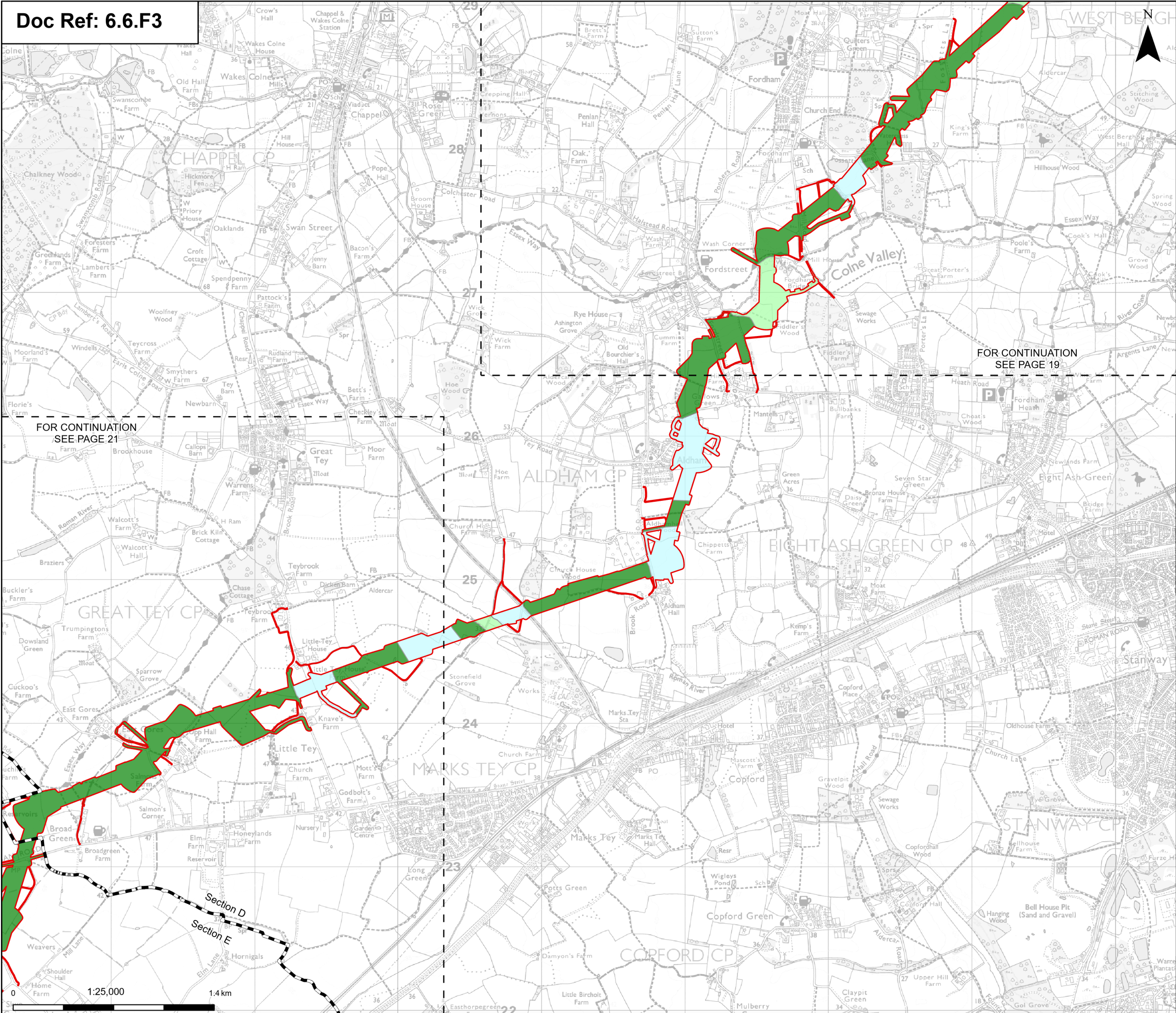
Designed	L. Hoyland	Date	21 Aug 25
Drawn	A. Dethe	Date	21 Aug 25
Checked	A. Fell	Date	21 Aug 25
Approved	K. Burrows	Date	21 Aug 25
Scale:	1:25,000	Datum:	AOD
Original Size:	A3	Grid:	OS
Suitability Code:	A2	Project Number:	10059280

Accepted as Concept Stage

Drawing Number: 10059280-ARC-EGT-ZZ-DR-ZZ-00277	Revision: A
--	----------------







Order limits

Sheet index outline

Project section line

Discipline specific constraints

Agricultural Land Classification

Grade 2

Grade 3a

Grade 3b

Notes: © Crown copyright and database rights 2025 Ordnance Survey 0100031673, Contains public sector information licensed under the Open Government Licence v3.0, © National Grid UK

A	Aug 2025	FOR DCO APPLICATION	AD	AF	KB
Rev	Date	Description	Drawn	Check	Approv

PROJECT:

nationalgrid

Norwich to Tilbury

Planning Inspectorate App Number: EN020027
Regulation 5(2)(a)

Title:

Figure 6.3 - Agriculture and Soils -
Detailed Agricultural Land Classification (ALC)
Page 20 of 31

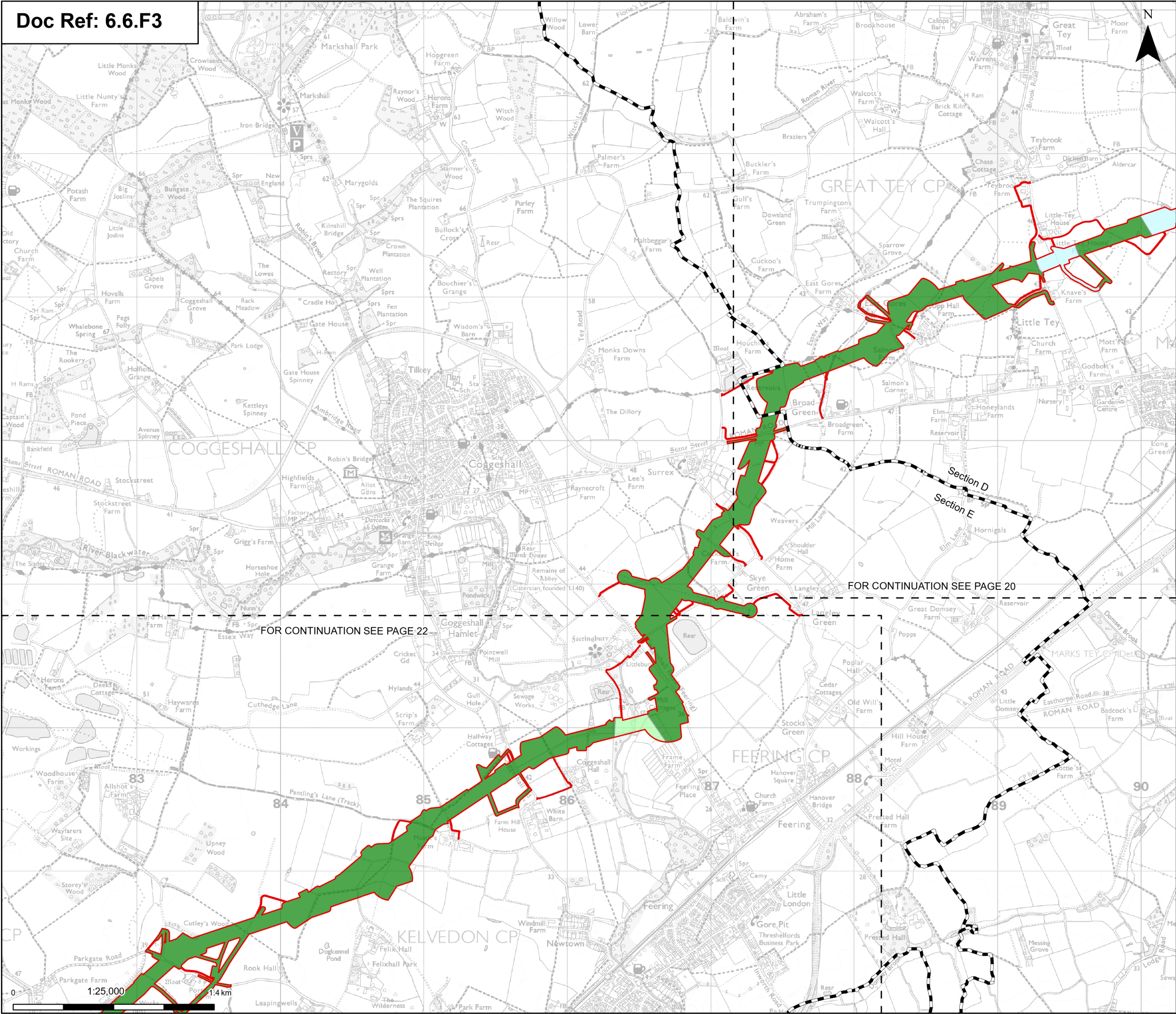
Designed	L. Hoyland	Date	21 Aug 25
Drawn	A. Dethe	Date	21 Aug 25
Checked	A. Fell	Date	21 Aug 25
Approved	K. Burrows	Date	21 Aug 25
Scale:	1:25,000	Datum:	AOD
Original Size:	A3	Grid:	OS
Suitability Code:	A2	Project Number:	10059280
Suitability Description: Accepted as Concept Stage			

Drawing Number:
10059280-ARC-EGT-ZZ-DR-ZZ-00277

Revision:
A

Print Date: 07-08-25 16:29:23

COPYRIGHT: NOT TO BE REPRODUCED WITHOUT THE WRITTEN PERMISSION OF NATIONAL GRID ELECTRICITY TRANSMISSION PLC



Order limits

Sheet index outline

Project section line

Discipline specific constraints

Agricultural Land Classification

Grade 2

Grade 3a

Grade 3b

Notes: © Crown copyright and database rights 2025 Ordnance Survey 0100031673, Contains public sector information licensed under the Open Government Licence v3.0, © National Grid UK

A	Aug 2025	FOR DCO APPLICATION	AD	AF	KB
Rev	Date	Description	Drawn	Check	Approv

PROJECT:

nationalgrid

Norwich to Tilbury

Planning Inspectorate App Number: EN020027
Regulation 5(2)(a)

Title:

Figure 6.3 - Agriculture and Soils -
Detailed Agricultural Land Classification (ALC)
Page 21 of 31

Designed	L. Hoyland	Date	21 Aug 25
Drawn	A. Dethe	Date	21 Aug 25
Checked	A. Fell	Date	21 Aug 25
Approved	K. Burrows	Date	21 Aug 25
Scale:	1:25,000	Datum:	AOD
Original Size:	A3	Grid:	OS
Suitability Code:	A2	Project Number:	10059280

Suitability Description:

Accepted as Concept Stage

Drawing Number:

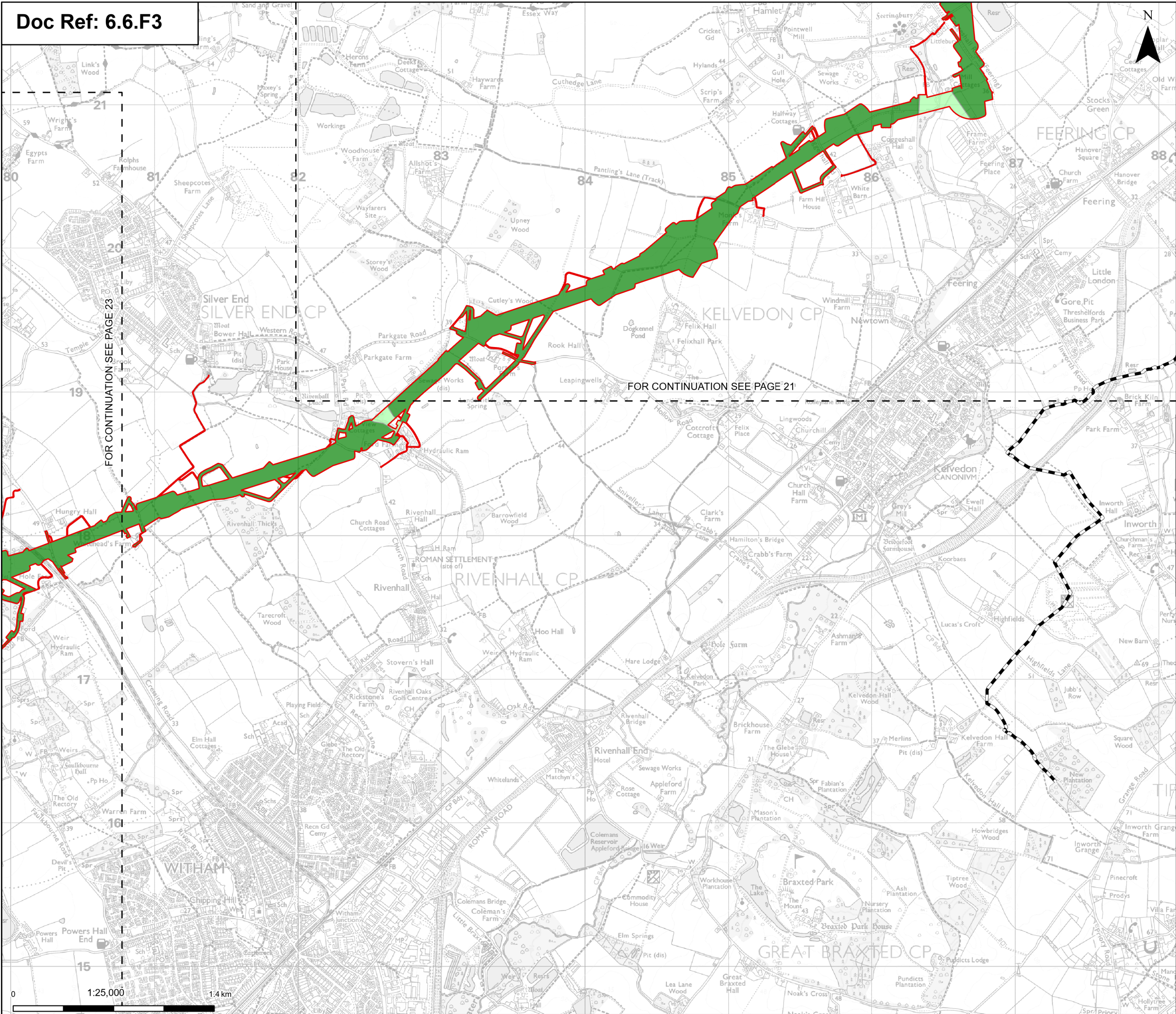
10059280-ARC-EGT-ZZ-DR-ZZ-00277

Revision:

A

Print Date: 07-08-25 16:29:28

COPYRIGHT: NOT TO BE REPRODUCED WITHOUT THE WRITTEN PERMISSION OF NATIONAL GRID ELECTRICITY TRANSMISSION PLC



Order limits

Sheet index outline

Project section line

Discipline specific constraints

Agricultural Land Classification

Grade 3a

Grade 3b

Notes: © Crown copyright and database rights 2025 Ordnance Survey 0100031673, Contains public sector information licensed under the Open Government Licence v3.0, © National Grid UK

A	Aug 2025	FOR DCO APPLICATION	AD	AF	KB
Rev	Date	Description	Drawn	Check	Approv

PROJECT:

nationalgrid

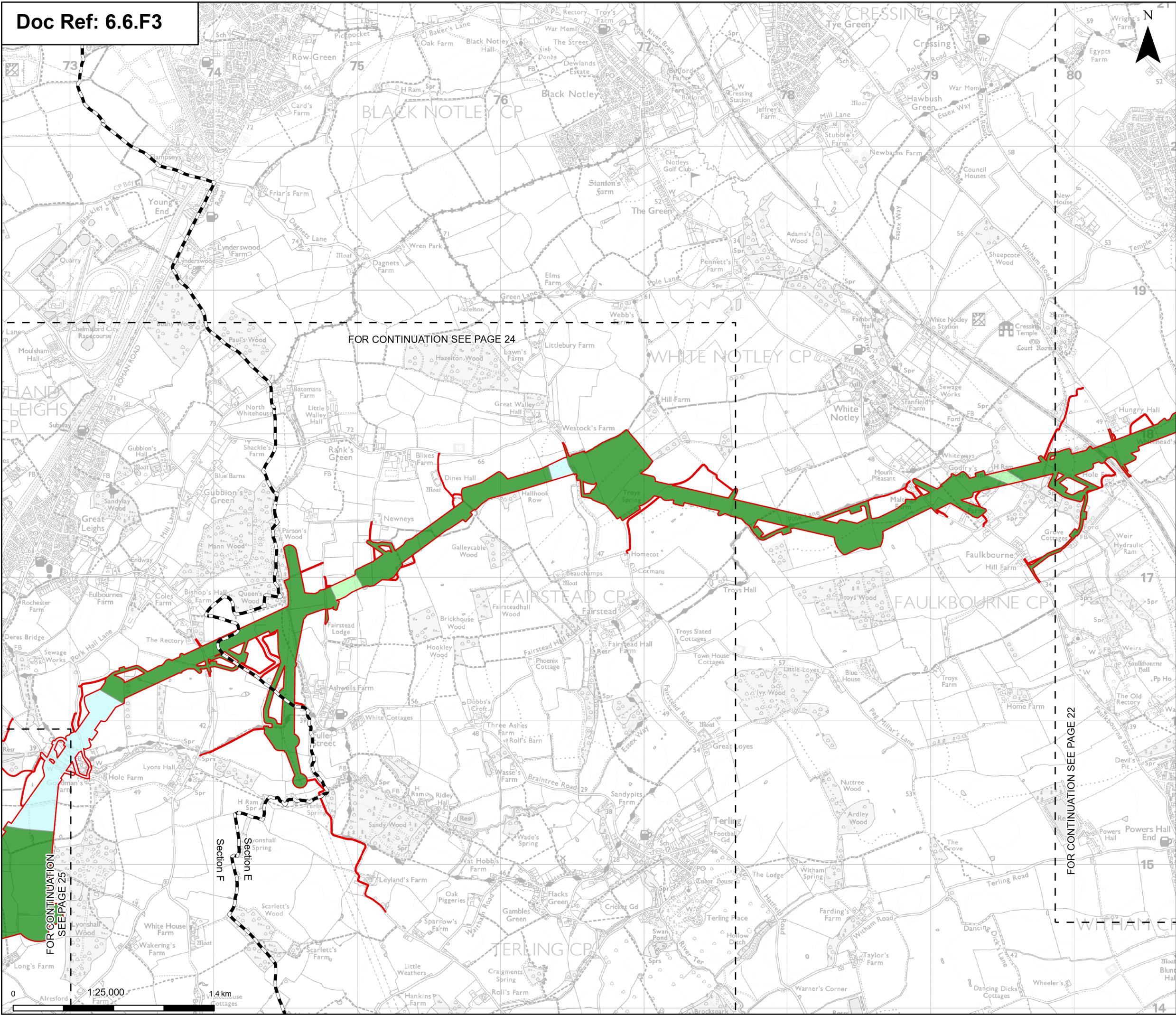
Norwich to Tilbury

Planning Inspectorate App Number: EN020027
Regulation 5(2)(a)

Title:

Figure 6.3 - Agriculture and Soils -
Detailed Agricultural Land Classification (ALC)
Page 22 of 31

Designed	L. Hoyland	Date	21 Aug 25
Drawn	A. Dethe	Date	21 Aug 25
Checked	A. Fell	Date	21 Aug 25
Approved	K. Burrows	Date	21 Aug 25
Scale:	1:25,000	Datum:	AOD
Original Size:	A3	Grid:	OS
Suitability Code:	A2	Project Number:	10059280
Suitability Description: Accepted as Concept Stage			
Drawing Number: 10059280-ARC-EGT-ZZ-DR-ZZ-00277			Revision: A



Order limits

Sheet index outline

Project section line

Discipline specific constraints

Agricultural Land Classification

Grade 2

Grade 3a

Grade 3b

Notes: © Crown copyright and database rights 2025 Ordnance Survey 0100031673, Contains public sector information licensed under the Open Government Licence v3.0, © National Grid UK

A	Aug 2025	FOR DCO APPLICATION	AD	AF	KB
Rev	Date	Description	Drawn	Check	Approv

PROJECT:
nationalgrid Norwich to
Tilbury

Planning Inspectorate App Number: EN020027
Regulation 5(2)(a)

Title:

Figure 6.3 - Agriculture and Soils -
Detailed Agricultural Land Classification (ALC)
Page 23 of 31

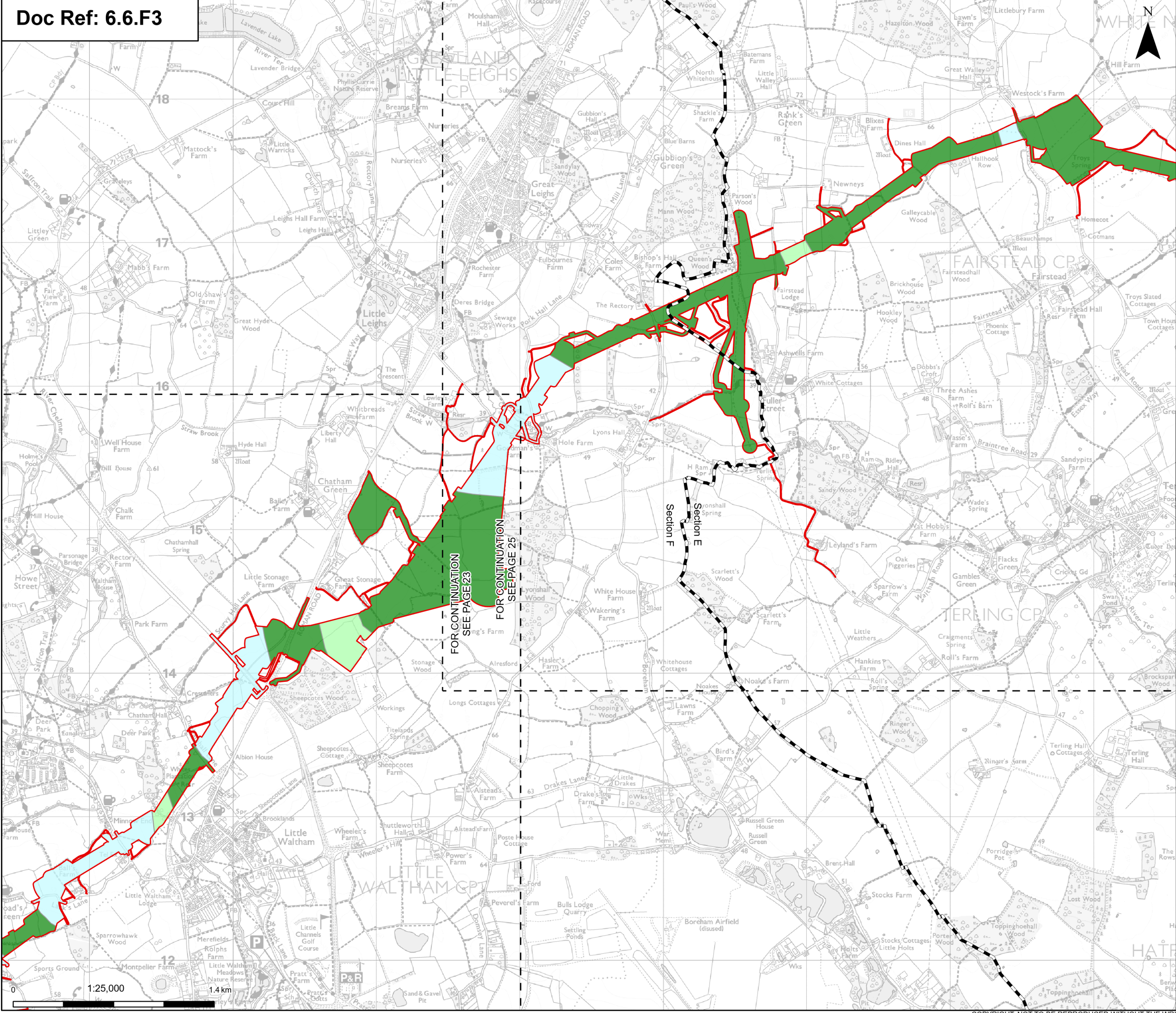
Designed	L. Hoyland	Date	21 Aug 25
Drawn	A. Dethe	Date	21 Aug 25
Checked	A. Fell	Date	21 Aug 25
Approved	K. Burrows	Date	21 Aug 25
Scale:	1:25,000	Datum:	AOD
Original Size:	A3	Grid:	OS
Suitability Code:	A2	Project Number:	10059280
Suitability Description: Accepted as Concept Stage			

Drawing Number:
10059280-ARC-EGT-ZZ-DR-ZZ-00277

Revision:
A

Print Date: 07-08-25 16:29:37

COPYRIGHT: NOT TO BE REPRODUCED WITHOUT THE WRITTEN PERMISSION OF NATIONAL GRID ELECTRICITY TRANSMISSION PLC



Order limits

Sheet index outline

Project section line

Discipline specific constraints

Agricultural Land Classification

Grade 2

Grade 3a

Grade 3b

Notes: © Crown copyright and database rights 2025 Ordnance Survey 0100031673, Contains public sector information licensed under the Open Government Licence v3.0, © National Grid UK

A	Aug 2025	FOR DCO APPLICATION	AD	AF	KB
Rev	Date	Description	Drawn	Check	Approv

PROJECT:

Norwich to Tilbury

Planning Inspectorate App Number: EN020027
Regulation 5(2)(a)

Title:

Figure 6.3 - Agriculture and Soils -
Detailed Agricultural Land Classification (ALC)
Page 24 of 31

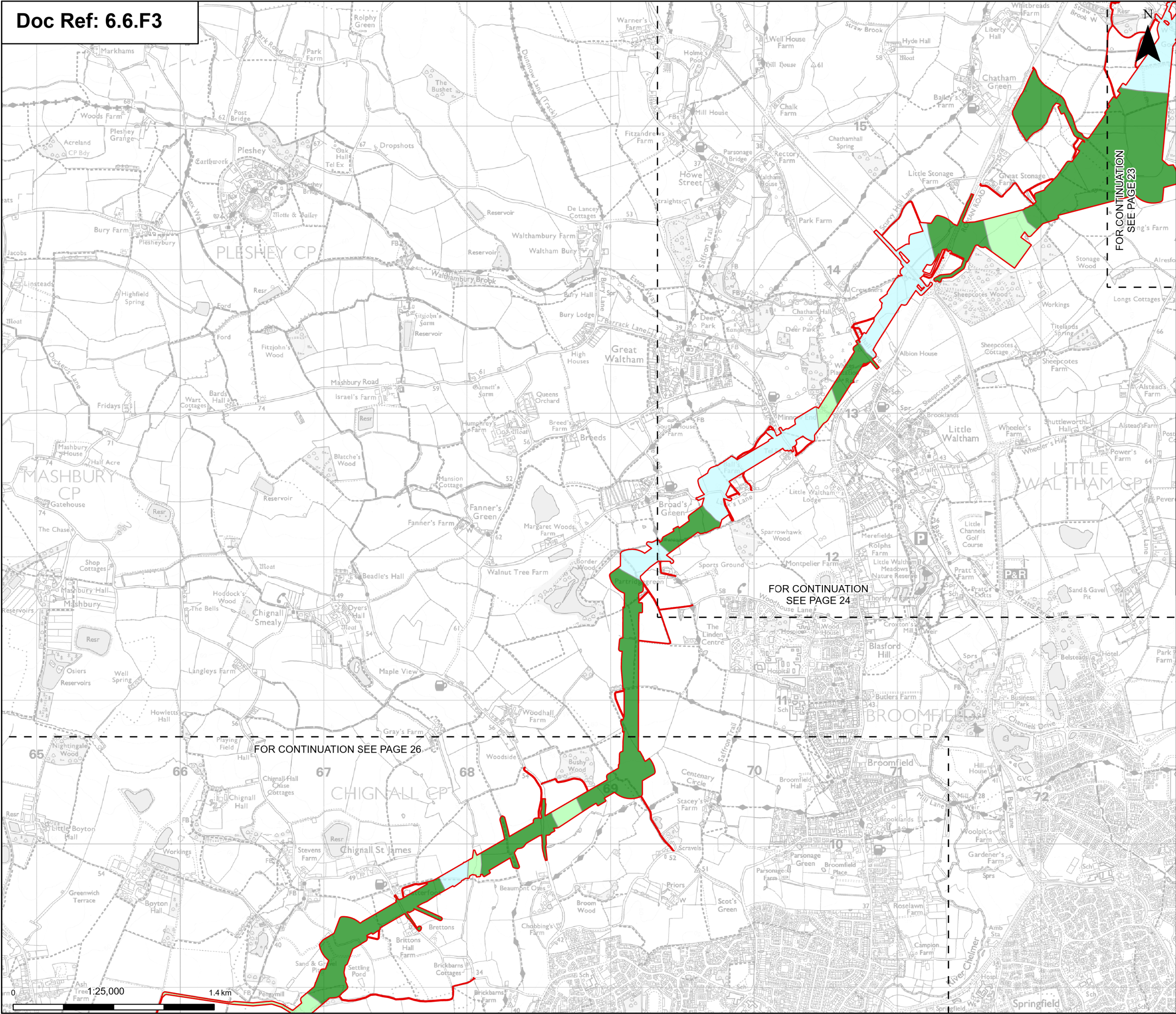
Designed	L. Hoyland	Date	21 Aug 25
Drawn	A. Dethe	Date	21 Aug 25
Checked	A. Fell	Date	21 Aug 25
Approved	K. Burrows	Date	21 Aug 25
Scale:	1:25,000	Datum:	AOD
Original Size:	A3	Grid:	OS
Suitability Code:	A2	Project Number:	10059280
Suitability Description: Accepted as Concept Stage			

Drawing Number:
10059280-ARC-EGT-ZZ-DR-ZZ-00277

Revision:
A

Print Date: 07-08-25 16:29:42

COPYRIGHT: NOT TO BE REPRODUCED WITHOUT THE WRITTEN PERMISSION OF NATIONAL GRID ELECTRICITY TRANSMISSION PLC



Order limits

Sheet index outline

Discipline specific constraints

Agricultural Land Classification

Grade 2

Grade 3a

Grade 3b

Notes: © Crown copyright and database rights 2025 Ordnance Survey 0100031673, Contains public sector information licensed under the Open Government Licence v3.0, © National Grid UK

Norwich

Cambridge

Ipswich

Chelmsford

Tilbury

London

A	Aug 2025	FOR DCO APPLICATION	AD	AF	KB
Rev	Date	Description	Drawn	Check	Approv

nationalgrid

PROJECT:
Norwich to
Tilbury

Planning Inspectorate App Number: EN020027
Regulation 5(2)(a)

Title:

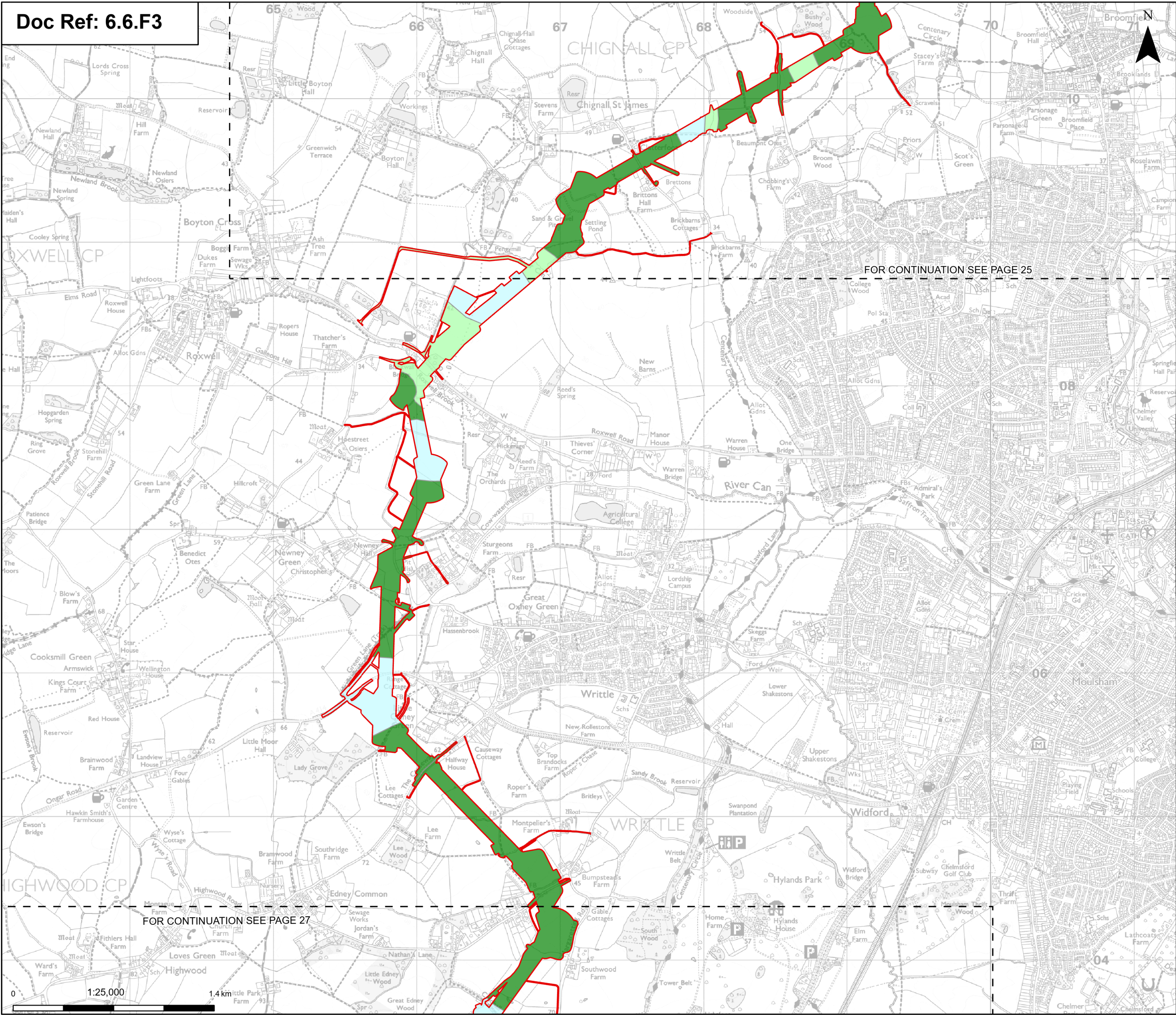
Figure 6.3 - Agriculture and Soils -
Detailed Agricultural Land Classification (ALC)
Page 25 of 31

Designed	L. Hoyland	Date	21 Aug 25
Drawn	A. Dethe	Date	21 Aug 25
Checked	A. Fell	Date	21 Aug 25
Approved	K. Burrows	Date	21 Aug 25
Scale:	1:25,000	Datum:	AOD
Original Size:	A3	Grid:	OS
Suitability Code:	A2	Project Number:	10059280

Suitability Description:
Accepted as Concept Stage

Drawing Number:
10059280-ARC-EGT-ZZ-DR-ZZ-00277

Revision:
A



Order limits

Sheet index outline

Discipline specific constraints

Agricultural Land Classification

Grade 2

Grade 3a

Grade 3b

Notes: © Crown copyright and database rights 2025 Ordnance Survey 0100031673, Contains public sector information licensed under the Open Government Licence v3.0, © National Grid UK

A	Aug 2025	FOR DCO APPLICATION	AD	AF	KB
Rev	Date	Description	Drawn	Check	Approv

PROJECT:

nationalgrid

Norwich to Tilbury

Planning Inspectorate App Number: EN020027

Regulation 5(2)(a)

Title:

Figure 6.3 - Agriculture and Soils - Detailed Agricultural Land Classification (ALC)

Page 26 of 31

Designed	L. Hoyland	Date	21 Aug 25
Drawn	A. Dethe	Date	21 Aug 25
Checked	A. Fell	Date	21 Aug 25
Approved	K. Burrows	Date	21 Aug 25
Scale:	1:25,000	Datum:	AOD
Original Size:	A3	Grid:	OS
Suitability Code:	A2	Project Number:	10059280

Suitability Description:

Accepted as Concept Stage

Drawing Number:

10059280-ARC-EGT-ZZ-DR-ZZ-00277

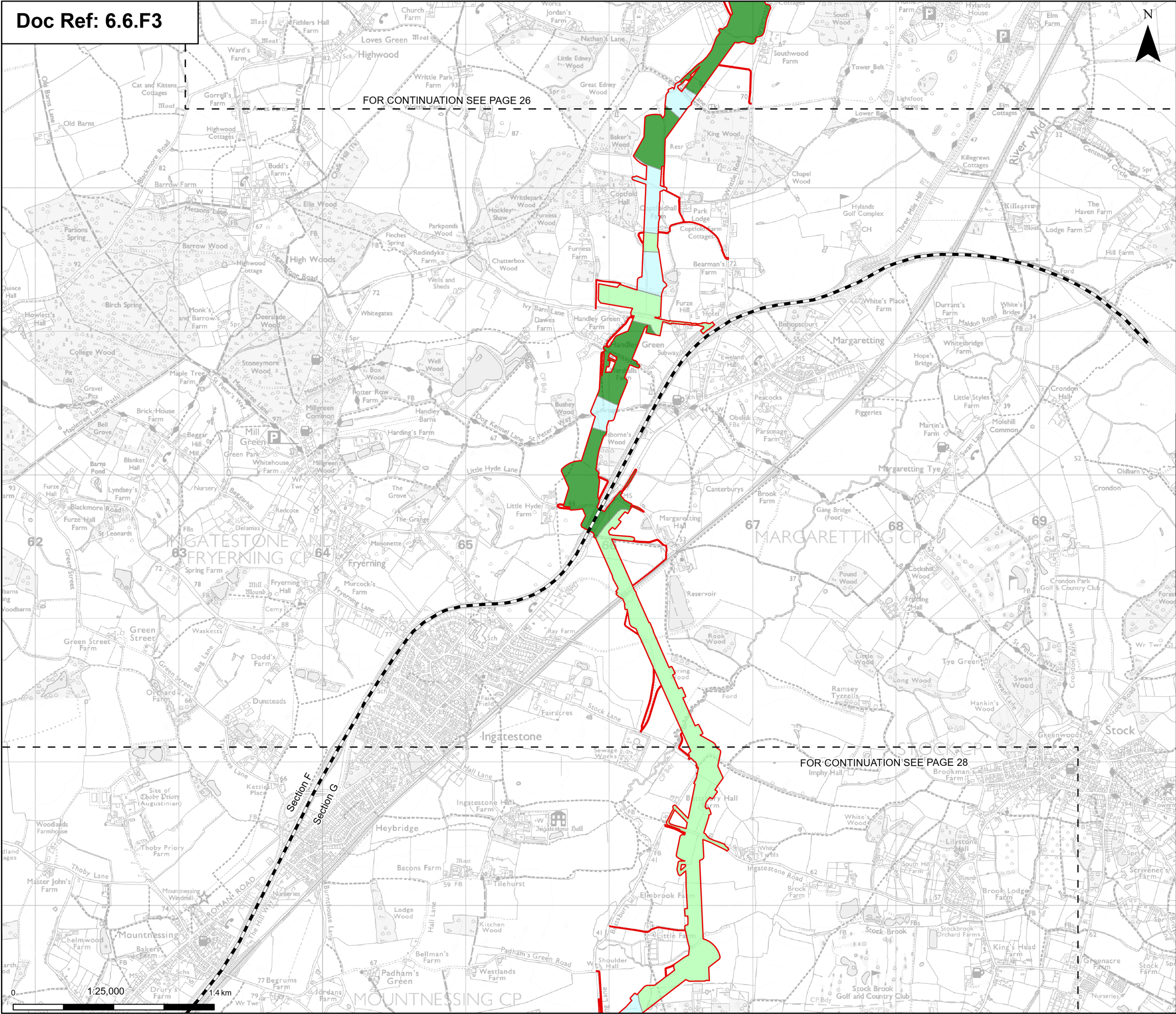
Revision:

A

Print Date:

07-08-25 16:29:51

COPYRIGHT: NOT TO BE REPRODUCED WITHOUT THE WRITTEN PERMISSION OF NATIONAL GRID ELECTRICITY TRANSMISSION PLC



Order limits

Sheet index outline

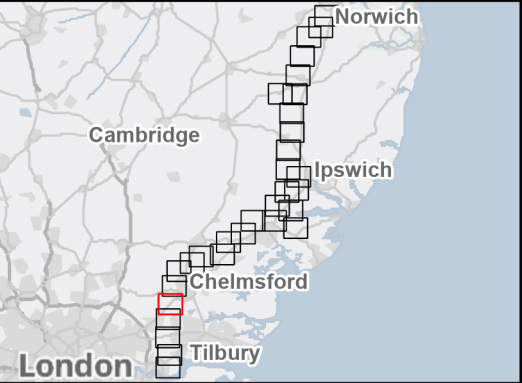
Project section line

Discipline specific constraints

Agricultural Land Classification

- Grade 2
- Grade 3a
- Grade 3b

Notes: © Crown copyright and database rights 2025 Ordnance Survey 0100031673, Contains public sector information licensed under the Open Government Licence v3.0, © National Grid UK



A	Aug 2025	FOR DCO APPLICATION	AD	AF	KB
Rev	Date	Description	Drawn	Check	Approv

PROJECT:
nationalgrid Norwich to
Tilbury

Planning Inspectorate App Number: EN020027
Regulation 5(2)(a)

Title:

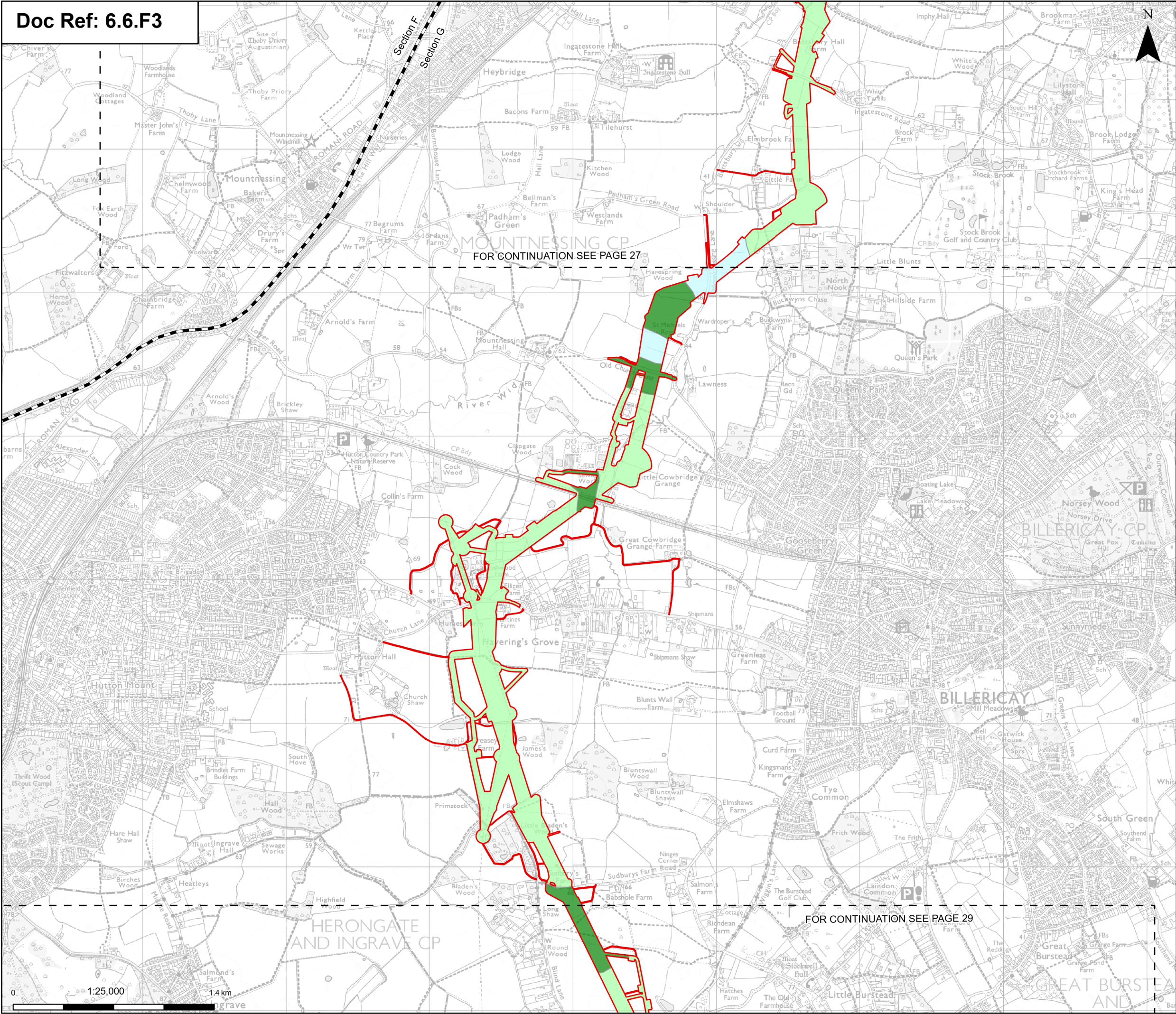
Figure 6.3 - Agriculture and Soils -
Detailed Agricultural Land Classification (ALC)
Page 27 of 31

Designed	L. Hoyland	Date	21 Aug 25
Drawn	A. Dethe	Date	21 Aug 25
Checked	A. Fell	Date	21 Aug 25
Approved	K. Burrows	Date	21 Aug 25
Scale:	1:25,000	Datum:	AOD
Original Size:	A3	Grid:	OS
Suitability Code:	A2	Project Number:	10059280

Suitability Description:
Accepted as Concept Stage

Drawing Number:
10059280-ARC-EGT-ZZ-DR-ZZ-00277

Revision:
A



Order limits

Sheet index outline

Project section line

Discipline specific constraints

Agricultural Land Classification

Grade 2

Grade 3a

Grade 3b

Notes: © Crown copyright and database rights 2025 Ordnance Survey 0100031673, Contains public sector information licensed under the Open Government Licence v3.0, © National Grid UK

A	Aug 2025	FOR DCO APPLICATION	AD	AF	KB
Rev	Date	Description	Drawn	Check	Approv

PROJECT:

Norwich to Tilbury

Planning Inspectorate App Number: EN020027
Regulation 5(2)(a)

Title:

Figure 6.3 - Agriculture and Soils -
Detailed Agricultural Land Classification (ALC)
Page 28 of 31

Designed	L. Hoyland	Date	21 Aug 25
Drawn	A. Dethe	Date	21 Aug 25
Checked	A. Fell	Date	21 Aug 25
Approved	K. Burrows	Date	21 Aug 25
Scale:	1:25,000	Datum:	AOD
Original Size:	A3	Grid:	OS
Suitability Code:	A2	Project Number:	10059280
Suitability Description: Accepted as Concept Stage			

Drawing Number:
10059280-ARC-EGT-ZZ-DR-ZZ-00277

Revision:
A

Print Date: 07-08-25 16:30:01

COPYRIGHT: NOT TO BE REPRODUCED WITHOUT THE WRITTEN PERMISSION OF NATIONAL GRID ELECTRICITY TRANSMISSION PLC

FOR CONTINUATION SEE PAGE 28

FOR CONTINUATION SEE PAGE 30

Order limits

Sheet index outline

Project section line

Discipline specific constraints

Agricultural Land Classification

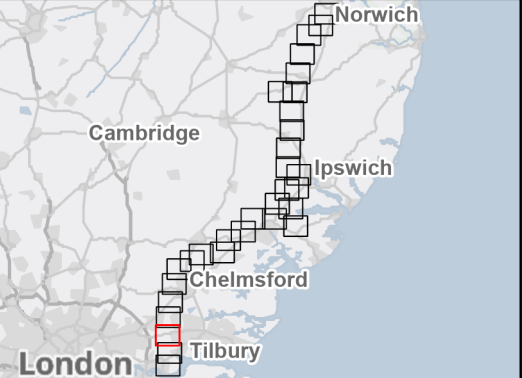
Grade 1

Grade 3a

Grade 3b

Non- agricultural

Notes: © Crown copyright and database rights 2025 Ordnance Survey 0100031673, Contains public sector information licensed under the Open Government Licence v3.0, © National Grid UK



A	Aug 2025	FOR DCO APPLICATION	AD	AF	KB
Rev	Date	Description	Drawn	Check	Approv

PROJECT:
nationalgrid Norwich to
Tilbury

Planning Inspectorate App Number: EN020027
Regulation 5(2)(a)

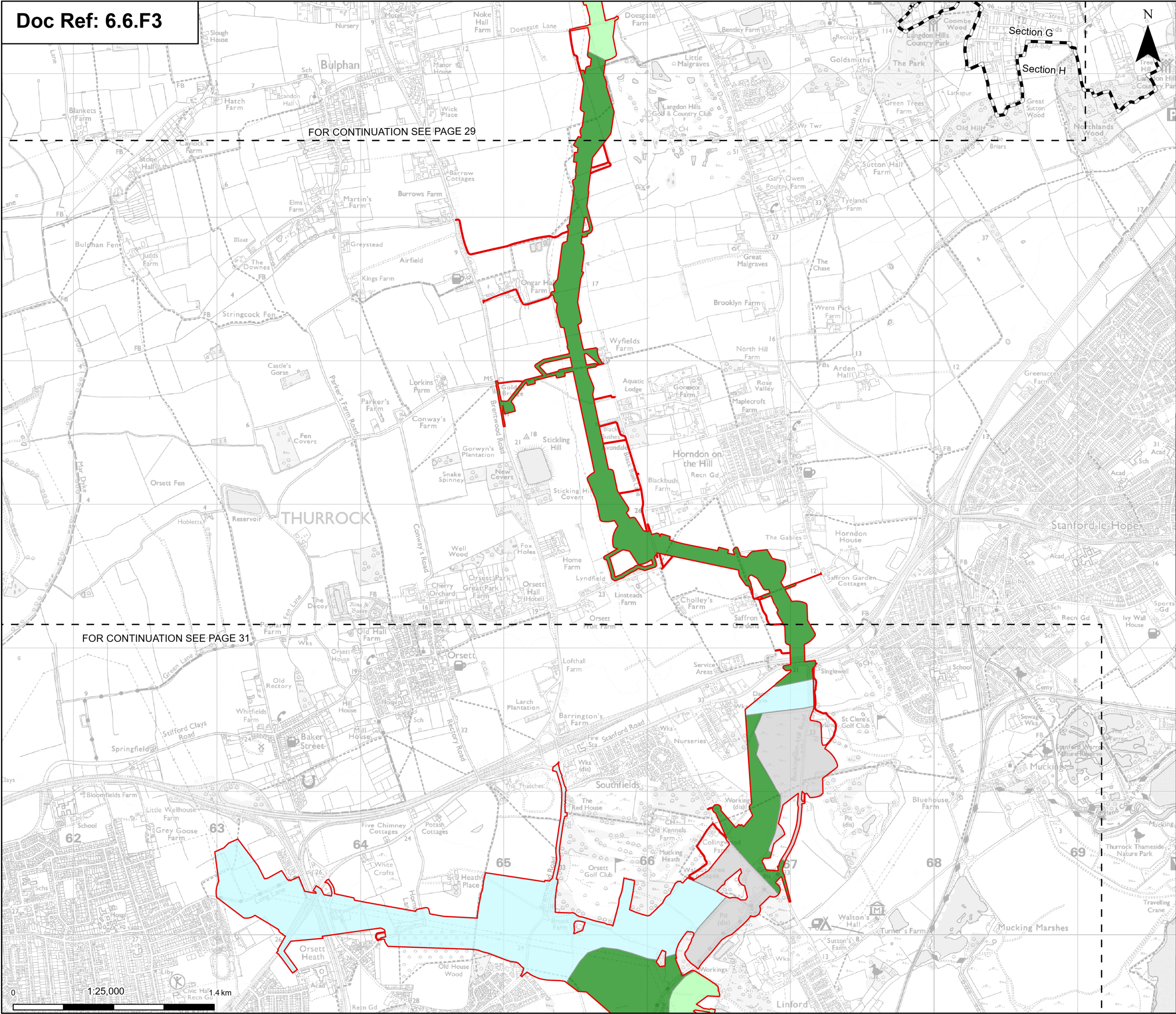
Title:
Figure 6.3 - Agriculture and Soils -
Detailed Agricultural Land Classification (ALC)
Page 29 of 31

Designed	L. Hoyland	Date	21 Aug 25
Drawn	A. Dethe	Date	21 Aug 25
Checked	A. Fell	Date	21 Aug 25
Approved	K. Burrows	Date	21 Aug 25
Scale:	1:25,000	Datum:	AOD
Original Size:	A3	Grid:	OS
Suitability Code:	A2	Project Number:	10059280
Suitability Description:			

Accepted as Concept Stage

Drawing Number:
10059280-ARC-EGT-ZZ-DR-ZZ-00277

Revision:
A



Order limits

Sheet index outline

Project section line

Discipline specific constraints

Agricultural Land Classification

Grade 2

Grade 3a

Grade 3b

Non- agricultural

Notes: © Crown copyright and database rights 2025 Ordnance Survey 0100031673, Contains public sector information licensed under the Open Government Licence v3.0, © National Grid UK

A	Aug 2025	FOR DCO APPLICATION	AD	AF	KB
Rev	Date	Description	Drawn	Check	Approv

PROJECT:

Norwich to Tilbury

Planning Inspectorate App Number: EN020027
Regulation 5(2)(a)

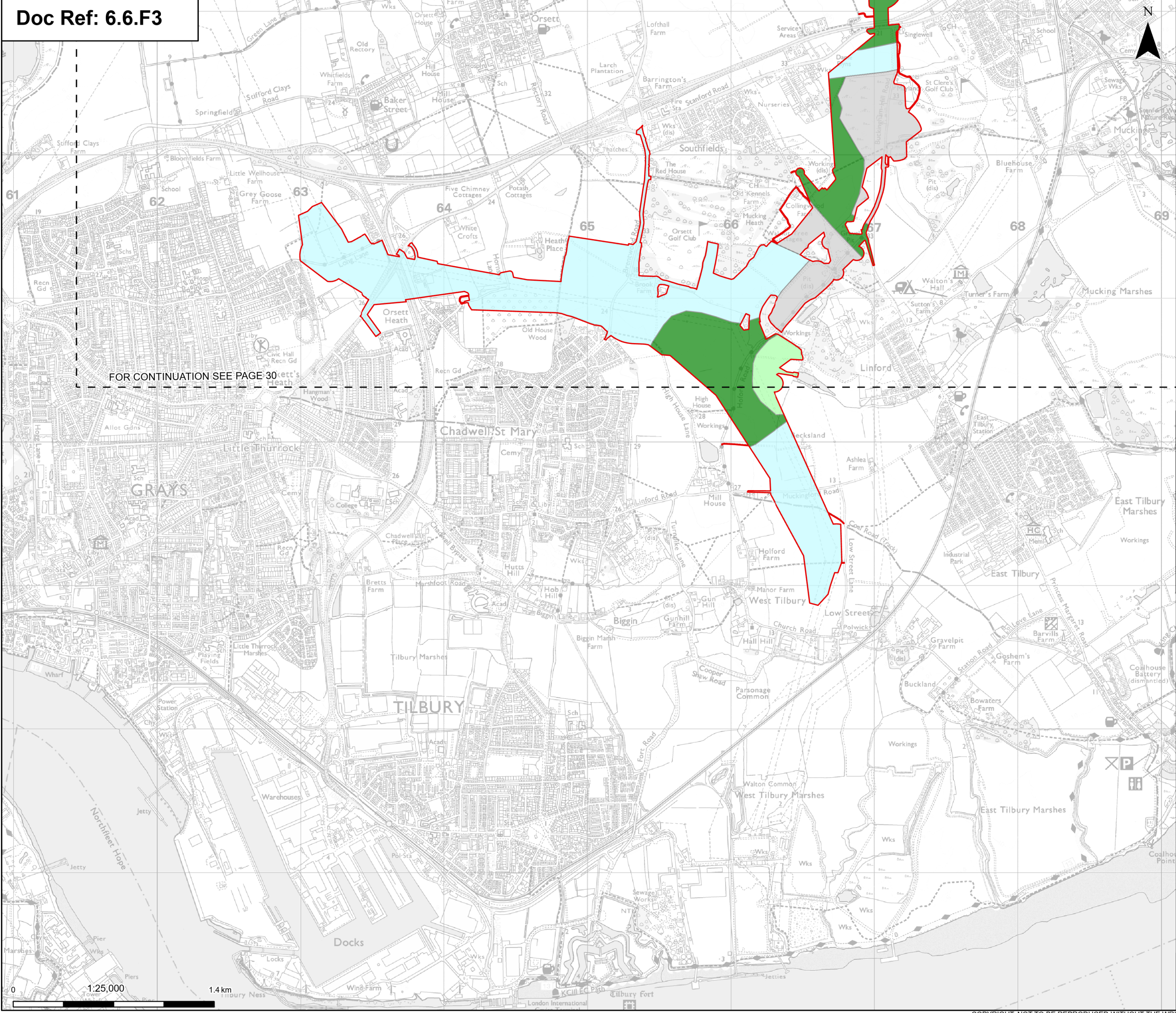
Title:

Figure 6.3 - Agriculture and Soils -
Detailed Agricultural Land Classification (ALC)
Page 30 of 31

Designed	L. Hoyland	Date	21 Aug 25
Drawn	A. Dethe	Date	21 Aug 25
Checked	A. Fell	Date	21 Aug 25
Approved	K. Burrows	Date	21 Aug 25
Scale:	1:25,000	Datum:	AOD
Original Size:	A3	Grid:	OS
Suitability Code:	A2	Project Number:	10059280
Suitability Description: Accepted as Concept Stage			
Drawing Number: 10059280-ARC-EGT-ZZ-DR-ZZ-00277			Revision: A

Print Date: 07-08-25 16:30:11

COPYRIGHT: NOT TO BE REPRODUCED WITHOUT THE WRITTEN PERMISSION OF NATIONAL GRID ELECTRICITY TRANSMISSION PLC



Order limits

Sheet index outline

Discipline specific constraints

Agricultural Land Classification

Grade 2

Grade 3a

Grade 3b

Non- agricultural

Notes: © Crown copyright and database rights 2025 Ordnance Survey 0100031673, Contains public sector information licensed under the Open Government Licence v3.0, © National Grid UK

A	Aug 2025	FOR DCO APPLICATION	AD	AF	KB
Rev	Date	Description	Drawn	Check	Approv

PROJECT:

Norwich to Tilbury

Planning Inspectorate App Number: EN020027
Regulation 5(2)(a)

Title:

Figure 6.3 - Agriculture and Soils -
Detailed Agricultural Land Classification (ALC)
Page 31 of 31

Designed	L. Hoyland	Date	21 Aug 25
Drawn	A. Dethe	Date	21 Aug 25
Checked	A. Fell	Date	21 Aug 25
Approved	K. Burrows	Date	21 Aug 25
Scale:	1:25,000	Datum:	AOD
Original Size:	A3	Grid:	OS
Suitability Code:	A2	Project Number:	10059280
Suitability Description: Accepted as Concept Stage			
Drawing Number: 10059280-ARC-EGT-ZZ-DR-ZZ-00277			Revision: A

Print Date: 07-08-25 16:30:15

COPYRIGHT: NOT TO BE REPRODUCED WITHOUT THE WRITTEN PERMISSION OF NATIONAL GRID ELECTRICITY TRANSMISSION PLC